GEOGRAPHIA ANTIQUA

Latinorum & Græcorum,

TABULIS XXXII

Novis & accuratis expreſſa.

In quibus

Deſcripta ſunt Imperia, Regna, & Provinciæ; Urbes, Oppida, Fluvii, Monteſque ab Homero, Herodoto, Juſtino, Virgilio, Ovidio, Floro, Nepote, Cæſare, Livio, Lucano, Plutarcho, aliiſque Auctoribus Antiquis memorata.

Opus diù in Scholis deſideratum, Auctoribuſque Antiquis clariùs & faciliùs intelligendis apprimè accommodatum.

Tabellæ hæ ita ſunt diſpoſitæ, ut Geographia Antiqua Noviſſimis Accuratiſſimiſque Recentiorum Obſervationibus aptè reſpondeat.

Auctore HERMANNO MOLL, *Geographo.*

LONDINI:

Impenſis Thomæ & Joannis Bowles.

MDCCXLIX.

GEOGRAPHIA ANTIQUA

Latinorum & Græcorum,

TABULIS XXXII

Novis & accuratis expreſſa.

In quibus

Deſcripta ſunt Imperia, Regna, & Provinciæ; Urbes, Oppida, Fluvii, Monteſque ab Homero, Herodoto, Juſtino, Virgilio, Ovidio, Floro, Nepote, Cæſare, Livio, Lucano, Plutarcho, aliiſque Auctoribus Antiquis memorata.

Opus diù in Scholis deſideratum, Auctoribuſque Antiquis clariùs & faciliùs intelligendis apprimè accommodatum.

Tabellæ hæ ita ſunt diſpoſitæ, ut Geographia Antiqua Noviſſimis Accuratiſſimiſque Recentiorum Obſervationibus aptè reſpondeat.

Auctore HERMANNO MOLL, *Geographo.*

LONDINI:

Impenſis Thomæ & Joannis Bowles.

MDCCXLIX.

B. Washington bought from the estate of Richard Brown, 1799

Doct. Wm. Brown dec.

GEOGRAPHIA CLASSICA:

OR THE

GEOGRAPHY

OF THE

ANTIENTS,

As contained in the

Greek and *Latin* CLASSICS:

EXHIBITED

In THIRTY-TWO MAPS,

Shewing the

Several Empires, Kingdoms and Provinces, the Chief Cities, Towns, Rivers and Mountains mentioned in *Homer*, *Herodotus*, *Juſtin*, *Virgil*, *Ovid*, *Florus*, *Nepos*, *Cæſar*, *Livy*, *Lucan*, *Plutarch*, and many other Ancient AUTHORS.

Principally deſigned for the USE of SCHOOLS, as being accommodated for the more eaſy and clear Underſtanding of Ancient Authors.

By HERMAN MOLL, *Geographer.*

LONDON:

Printed for THOMAS BOWLES, Print and Map-Seller, in St. *Paul's-Church-Yard*; and JOHN BOWLES, at the *Black-Horſe* in *Cornhill*, MDCCXLIX.

PRÆFATIO.

NEMO eſt qui neſcit Geographiam tanquàm Oculum eſſe Hiſtoriæ, neque Claſſicos Scriptores, vel Græcos, vel Romanos, veteris Literaturæ monumenta, niſi Tabularum Geographicarum ope, poſſe cum fructu legi. Aque hinc quidem factum eſt, quod pleriſque veterum ſcriptorum melioris notæ Editionibus, ejuſmodi Tabulæ ſemper ferè affigantur, etſi rudiores eæ ſint, & minùs correctæ, gravioris tamen pretii quàm ut à pueris poſſint comparari. Verùm quo aliquid fieret quod tam communioris eſſet usûs, quàm vilioris pretii, in uſum præcipuè Juventutis, viſum eſt numero cuidam doctorum virorum, in quibus Epiſcopus erat eruditiſſimus, opus hoc ſermone Gallico aggredi, cúmque implêſſent ejus numeros, in quantum modulus operis pateretur, communicatum eſt clariſſimo Domino *Du Val*, qui illo tempore Geographus fuerat Ludovico XIV. Gallorum Regi, qui quondàm Amanuenſis fuerat prædicto Epiſcopo; atque ille in Lucem edidit XXVIII Tabulis, in quibus Veteris Orbis deſcribebantur Imperia, Regna, Provinciæ, Urbes præcipuæ, Oppida, Fluvii, Monteſque, &c. Cùm verò plurimis Locorum veterum nominibus Gallicas ille fecerit Terminationes, quod herculè non eſt illi proprium, cùm & alii plurimi ante illum idem fecerint, quo placerent ſuis, nos inſtituti noſtri duximus diversâ niti ratione, nam ſecuti ſumus *Eachardum* noſtrum, *Cellarium*, atque alios quorum ope in hoc opuſculo uſi ſumus.

Nemo

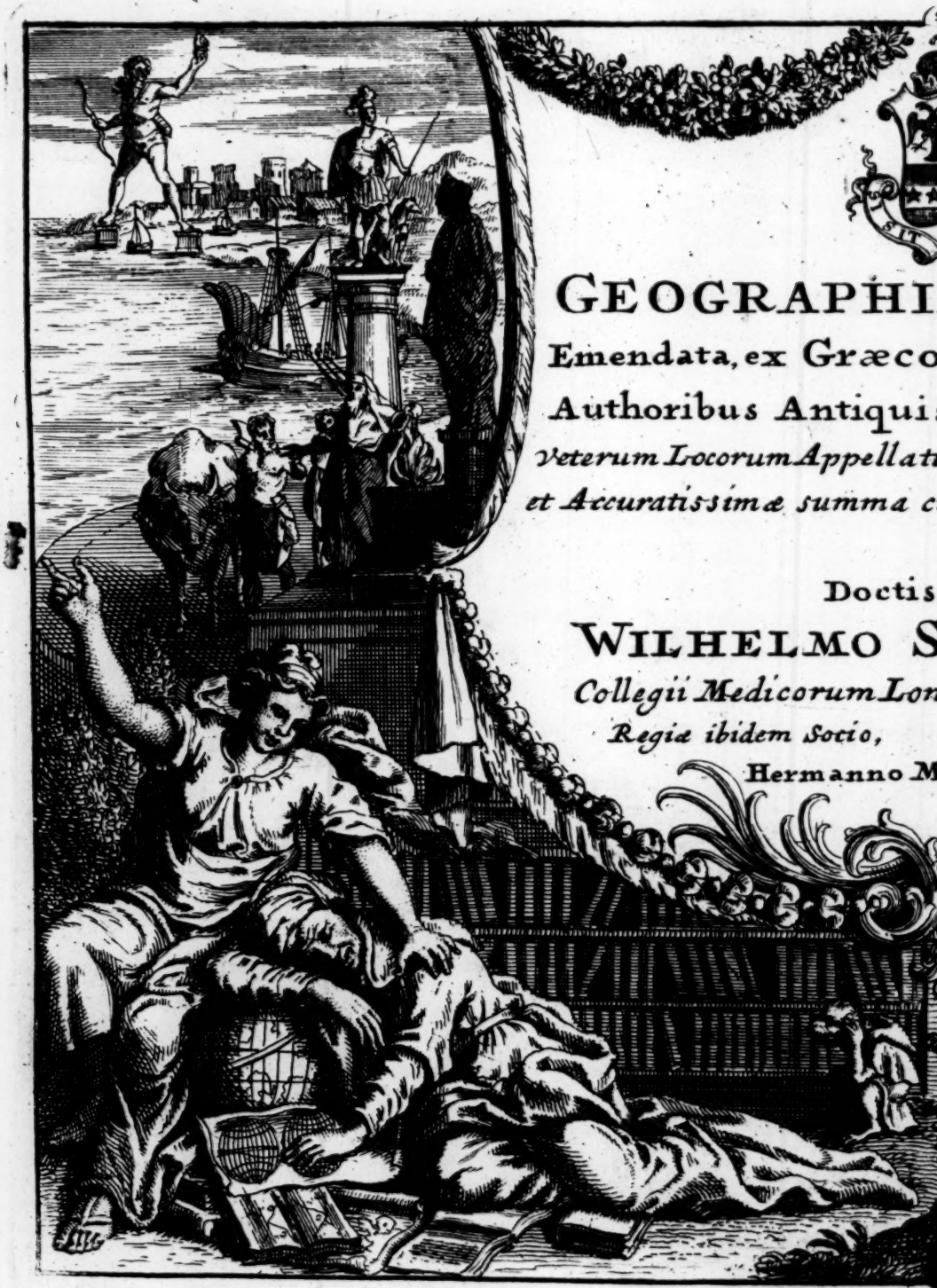

GEOGRAPHI

Emendata, ex Græco

Authoribus Antiqui

Veterum Locorum Appellati

et Accuratissimæ summa c

Doctis

WILHELMO S

Collegii Medicorum Lon

Regiæ ibidem Socio,

Hermanno M

W. Brown

PHIA CLASSICA

ræcorum Latinorumq,

tiquis, ubi Tabellis XXXII

pellationes Geographiæ recentissimæ

mma cum diligentia accommodantur:

Doctissimo Viro

IO STUKELEY M.D.

um Londinensium et Societatis

cio, Humillime oblata ab

nno Moll *Geographo.*

The PREFACE.

GEOGRAPHY is justly called the Right Hand of History; the Knowledge of the Situation and Extent of those Countries which were the Scenes of great Events recorded in History, being highly necessary, in order to form a clear and conspicuous View of those Events. The most advantageous Manner of reading History, and the plainest and easiest Way of fixing Historical Transactions in the Memory, is to consult Maps of those Countries which the History refers to; and whatever Cities, Rivers, or Islands are mentioned by the Author, to search them out and view them in a Map. The Impression made on the Memory will, by this Means be strong and lasting; and when we thus view the Situation of Places mentioned by the Historian, we are not only helped more easily to take in his Remarks, but frequently to make solid ones of our own, and to judge more perfectly of the Facts recited.

The *Greek* and *Latin* Classics, those excellent Monuments of antient Learning, those Records of the famous Exploits of illustrious Men in former Ages, fill up a great Part of the Education of Youth; and 'tis in order that the Study of the Classics might be attended with greater Advantage and Pleasure, that the following Maps, adapted to them, are published. When the young Student is reading the Navigations of *Ulysses* or *Æneas*, the Expeditions of *Alexander*, of *Hannibal*, or other great Men of Antiquity, he may follow them in these Maps through all the memorable Places they past, which will excite a greater Attention to the Circumstances there transacted, and, at the same time that it helps him to form a better Judgment of those Exploits, it will impress his Mind strongly with the Chain and Series of Events.

The Light struck on many Passages in History, by Maps adapted to them, has occasioned their being fitted to the most valuable Editions of the Classics; but the Use of them, so far as it regards the young Student, has in great measure been prevented: For notwithstanding that such Maps have been hitherto less correct than might be expected, yet they have been commonly too dear for the Generality of Youth to purchase.

That something of this Kind might appear in public of more universal Benefit, on account of its Cheapness to Scholars, and Correctness of the Maps, a Set of Gentlemen in *France*, eminent for Learning, undertook this Work: They employ'd considerable Pains and Labour on it; and having brought the Plan to as great Perfection as they thought it would bear, they put their Composition into the Hands of the famous Monsr. *Du Val*, Geographer to the *French* King, who revised the same, and published it in 28 Maps of the Old World. This Performance I now present to the Public, with the Addition of Four new Plates, and with one very material Correction in the other Twenty-eight, *viz.* Monsr. *Du Val* having followed the usual Manner of his Countrymen, and given *French* Terminations to many of the antient Places, I thought it absolutely necessary to remove this Inconvenience, which I have done by correcting the Names agreeable to Mr. *Eachard*'s Classical Geographical Dictionary, *Cellarius*, and the Information of several learned Gentlemen, whose kind Assistance in this Work I gratefully acknowledge.

That

PRÆFATIO.

Nemo eſt qui non videbit protinùs Tabellas iſtas Geographicas adornatas fuiſſe in uſum Scholaſticæ Juventutis. Omnes Novæ ſunt, confectæque juxta nuperrimas, & accuratiſſimas Obſervationes: harum ſingulæ ſcalam habent Milliarium Britannicorum, quibus ſingulis ſexaginta ſunt Gradus. Ubi vero Gradus minutiores ſunt quam ut reſponderent uni Scalæ, uſi ſumus Mercatoris Projectione, eique accommodavimus ſcalam, de quâ videſis Orbis Tabulam N. 1. &c. Hâc poterunt Diſcentes facillimè Intervalla metiri, uſúmque percipere tàm Antiquarum, quàm Recentiorum Tabularum. Neque hoc loco prætereundum duco quàm proficuum hoc opuſculum futurum ſit etiam provectioris ætatis hominibus in Claſſicorum Lectione.

Huic etiam Compendio Quatuor novas ſubjecimus Tabulas: Unam, Civilium Bellorum Julii Cæſaris, & Pompeii Magni, N. 27. Alteram Itinerum Iſraëlitarum in Arabiæ Deſerto, una cum Deſcriptione Sanctæ Terræ, ſive Canaan, N. 31. Tertiam, Itinerarii Divi Pauli, aliorumque Locorum, quorum fit mentio in Teſtamento Novo. Vide N. 32. Quartam, Tabulam Aſiæ Antiquæ, primorumque poſt Diluvium Populorum, N. 30. Hæc confecta eſt à Clariſſimo W. Stukeley, M. D. Regiæ Societatis Socio, quam ille nobis benigniſſimè impertivit, cui unà cum aliis viris doctis opem nobis ferentibus grates agimus meritiſſimas. In Ordinandis autem iſtis Tabulis nullam rationem poſitionis habendam exiſtimavimus, cùm hoc nullo modo neceſſarium fuerit noſtro Inſtituto, vel operis Legi. Tu verò, mi Lector, benè Conſule, & vale.

TABU-

That this Edition of Claſſical Maps might appear with greater Accuracy, I have carefully examined the Places laid down with the lateſt and moſt exact Obſervations. I have alſo fitted to each Map a Scale of *Britiſh* Miles, 60 to a Degree; and have uſed *Mercator*'s Projection, and engraved Scales according to it, in thoſe Maps where the Number of Degrees are too many to anſwer correctly to one Scale. With the Help of theſe Scales, the Student when tracing the Expeditions of antient Heroes, may eaſily inform himſelf of the Diſtance of Places, and the Length of the Tract, which in Imagination he marches through, as well as of the Shape and Figure of thoſe Countries which have been the Theatres of great Actions, the Form of which he will ſee by inſpecting the Maps.

Beſides the deep Traces left on the Memory, when particular Events are conſidered with the Uſe of Maps, there is this further Advantage attending it: Hereby the Pupil will read the Claſſics with greater Pleaſure, and at the ſame time be gaining ſome Geographical Knowledge. He will treaſure up the Names of Seas and Iſlands, Rivers and Towns; he will learn what Cities are bordering on the Sea, or ſituated on the Sides of Rivers, and which are diſtant from them. He will be informed how the World was divided in former Times, and will find no ſmall Delight in comparing theſe antient Maps, and the Extent and Boundaries of former Kingdoms, with modern ones. Geographical Terms, and the Uſes of Longitude and Latitude, will be eaſily learnt when his Curioſity is by this Means excited.

The Four new Maps which I have added to this Collection, are, I. A Map of the Countries where the Civil War raged between *Pompey* and *Cæſar*, *Plate* 27. II. A Map hitherto much wanted, *viz.* A Scriptural Map of Antient *Aſia*, as it became gradually inhabited after the Univerſal Deluge, ſhewing the ſeveral Diſperſions and Settlements of *Noah*'s Deſcendants, from their firſt Habitation where the Ark reſted; and the Paſſage of the *Gomarians* into *Europe*, which were the firſt Colonies ſettled there, *Plate* 30. III. The Journeyings of the *Iſraelites* mentioned in the *Moſaic* Hiſtory: Alſo the Land of *Canaan*, ſhewing the Diviſion thereof among the Twelve Tribes, and the moſt remarkable Places mentioned in *Joſhua* and *Judges*, *Plate* 31. IV. The Journeyings of our Saviour, ſhewing the Places mentioned by the Four Evangeliſts. Alſo the Travels of St. *Paul*, with the Places mentioned in the Books of the New Teſtament following the Goſpels, *Plate* 32. I am indebted to Dr. *Stukely*, Fellow of the Royal Society, for the Map of Antient *Aſia*, *Plate* 30. It is the Compoſition of that learned Gentleman, who generouſly preſented it to me for the Encouragement of this Work. I return him my hearty Thanks for the ſame.

The Method in which theſe Maps are placed, more Regard is had to the Connection and Relation they bear to one another, in reſpect to the Situation of Countries, Empires, and Conqueſts, than the Antiquity of the Authors from whence they are extracted. It is obvious they are deſigned for the *Uſe of Schools*; but it is hoped that Perſons alſo of riper Years, who delight in reading the Claſſics, will find them of great Advantage.

A T A-

TABULÆ in hoc Volumine contentæ.

I. ORBIS Tabula quatenus à Veteribus cogniti, ſpeciatim tali linea - - - - - - - comprehenſi.

Quicquid Romano paruit Imperio hoc modo notatum eſt - - - - - -.

II. Italia ad Juſtinum.

Græcia ad Juſtini Hiſtoriam.

Orbis Tabula ad Juſtinum.

III. Syria & Aſſyria ad mentem Ptolemæi aliorumque.

IV. Imperium Perſicum tempore Cyri Magni.

V. Imperium Perſarum in Viginti Provincias ſortitum à Dario Hyſtaſpis Filio.

VI. Reditus decem millium Græcorum juxta Xenophontem.

VII. Alexandri Magni Expeditio ex Q. Curtio, Arriano.

VIII. Regiones quas devicit Demetrius cognomine Poliorcetes.

IX. Notitia Locorum apud Euſebii Hiſtoriam Eccleſiaſticam.

X. Belli Trojani circuitus ſecundùm Dictyn Cretenſem & Daretem Phrygium.

XI. Navigatio Ulyſſis ſecundùm Homerum.

XII. Navigatio Æneæ in Primo Libro Dionyſii Halicarnaſſenſis adnotata.

XIV. Hellas ſive Græcia Imperiumque Creeſi ad Herodotum.

XV. Græcia Antiqua ſecundum Cornelium Nepotem.

XVI. Expeditio Ageſilai Ducis Spartani ſecundum Xenophontem.

XVII. Acquiſitiones Phyrrhi Epirotarum Regis ſicut in Plutarcho.

XVIII. Ægyptus ſicut in Libro Herodoti Secundo deſcribitur.

XIX. Lybia ad mentem Herodoti.

XX. Africa ex Bello Africano C. Julii Cæſaris.

A TABLE of the MAPS contained in this Volume.

I. A MAP of the WORLD, as far as known by the Ancients, particularly what is comprehended within such a Line - - - - - -

The *Roman* Empire is thus defined - - - - - -

II. *Italy* as in *Juſtin.*

Greece as in *Juſtin.*

A Map of the World as in *Juſtin.*

III. *Syria* and *Aſſyria* as in *Ptolomy* and others.

IV. The *Perſian Empire* in the Time of *Cyrus* the Great.

V. The *Perſian Empire* as divided into 20 Provinces by *Darius* the Son of *Hyſtaſpis.*

VI. The Return of the Ten Thouſand *Greeks* according to *Xenophon.*

VII. The Expedition of *Alexander* the Great from *Q. Curtius.*

VIII. The Countries conquered by *Demetrius*, ſirnamed *Poliorcetes.*

IX. A Table of the Places in *Euſebius*'s Eccleſiaſtical Hiſtory.

X. The Compaſs of the *Trojan War* according to *Dictys Cretenſis* and *Dares Phrygius.*

XI. The Navigation of *Ulyſſes* according to *Homer.*

XII. The Navigation of *Ænæas* according to *Virgil.*

XIII. The Navigation of *Ænæas* as ſet down in the Firſt Book of *Dionyſius Halicarnaſſenſis.*

XIV. *Greece* and the Empire of *Cræſus* in *Herodotus.*

XV. Ancient *Greece*, according to *Cornelius Nepos.*

XVI. The Expedition of *Ageſilaus*, the *Spartan* Captain, according to *Xenophon.*

XVII. The Conqueſts of *Pyrrhus*, King of the *Epirots*, as in *Plutarch.*

XVIII. *Egypt* as deſcribed in the Second Book of *Herodotus.*

XIX. *Lybia* according to *Herodotus.*

XX. *Africa* from the *African* War of *Cæſar.*

XXI.

Tabulæ in hoc Volumine contentæ.

XXI. Bœtica, ſive Hiſpaniæ pars Auſtralis, ut in Cæſare deſcripta in Bello Hiſpanico.

XXII. Gallia Vetus ad Julii Cæſaris Commentarios.

XXIII. Romani Imperii Primordia ut apud Florum.

XXIV. Romanum Imperium Juvenile ſecundum L. Florum.

XXV. Expeditio Hannibalis Pœnorum Imperatoris uti deſcribitur in Livio & Cornelio Nepote.

XXVI. Romanum Imperium ſicut in Cæſaris Commentariis & Silio Italico.

XXVII. Typus Regionum per quas graſſatum eſt Bellum Civile inter Pompeium & Cæſarem.

XXVIII. Imperii Romani juxta Lucanum Typus.

XXIX. Romanum Imperium ad Acmen evectum.

XXX. Aſiæ Antiquiſſimæ Tabula, Humani Generis Reſtaurati Propagationem demonſtrans, poſt magnum Diluvium; & Coloniarum ſuarum diſperſionem, à Primis in Oriente Incunabulis, ubi Noæ reſedit Arca; ſpeciatim Gomarorum tranſitum in Europam, quam maxima ex parte Sobole ſua implerunt: Ex Ævi antiqui Tenebris eruit Wilhelmus Stukeley, M. D.

XXXI. Iter Iſraëlitarum in Sacra Scriptura, & Terra Canaan, inter Duodecim Tribus ſortita, cum locis inſignioribus in Libro Joſuæ & Judicum.

XXXII. Itinera Domini noſtri Jesu Christi, & cætera loca in quatuor Evangeliis citata.

Tabula Itinerum & Navigationum Divi Pauli, aliorumque locorum libris Novi Teſtamenti Evangelia inſequentibus memoratorum; una cum Regionibus à Terra Sancta remotis ſicut eiſdem libris notantur.

A Table of the Maps contained in this Volume.

XXI. *Bætica*, or the Southern Part of *Spain*, as deſcribed by *Cæſar* in the *Spaniſh War*.

XXII. *Ancient Gaul* in the Commentaries of *Cæſar*.

XXIII. The Origin of the *Roman Empire* in *Florus*.

XXIV. The *Roman Empire* in its Youthful State according to *Florus*.

XXV. The Expedition of *Hannibal*, General of the *Carthaginians*, as deſcribed in *Livy* and *Cornelius Nepos*.

XXVI. The *Roman Empire*, from *Cæſar*'s Commentaries and *Silius Italicus*.

XXVII. A Map of the Countries where raged the Civil War between *Pompey* and *Cæſar*.

XXVIII. A Table of the *Roman Empire* according to *Lucan*.

XXIX. The *Roman Empire* at its utmoſt Height.

XXX. A Map of the moſt *Ancient Aſia*, ſhewing the Propagation of Mankind reſtored after the great Deluge, and the Diſperſion of their Colonies from their firſt Habitation in the Eaſt where the Ark of NOAH reſted: Particularly the Paſſage of the *Gomarians* into *Europe*, which they chiefly peopled. Extracted from the Monuments of Antiquity by *W. Stukeley*, M. D.

XXXI. A Map of the Journeyings of the *Iſraelites* mentioned in the *Moſaic Hiſtory*: And of the Land of *Canaan*, ſhewing the Diviſions of the Twelve Tribes of *Iſrael*, and more remarkable Places mentioned in *Joſhua* and *Judges*.

XXXII. A Map of the Journeyings of our Saviour JESUS CHRIST, and of the other Places mentioned in the Four Goſpels.

A Map of the Travels and Voyages of St. *Paul*, and of the other Places that are mentioned in the Books of the New Teſtament that follow the Goſpels; together with ſuch Places that lie remote from the *Holy Land* as are mentioned in the New Teſtament.

Tabulæ in hoc Volumine contentæ.

XXI. Bœtica, ſive Hiſpaniæ pars Auſtralis, ut in Cæſare deſcripta in Bello Hiſpanico.

XXII. Gallia Vetus ad Julii Cæſaris Commentarios.

XXIII. Romani Imperii Primordia ut apud Florum.

XXIV. Romanum Imperium Juvenile ſecundum L. Florum.

XXV. Expeditio Hannibalis Pænorum Imperatoris uti deſcribitur in Livio & Cornelio Nepote.

XXVI. Romanum Imperium ſicut in Cæſaris Commentariis & Silio Italico.

XXVII. Typus Regionum per quas graſſatum eſt Bellum Civile inter Pompeium & Cæſarem.

XXVIII. Imperii Romani juxta Lucanum Typus.

XXIX. Romanum Imperium ad Acmen evectum.

XXX. Aſiæ Antiquiſſimæ Tabula, Humani Generis Reſtaurati Propagationem demonſtrans, poſt magnum Diluvium; & Coloniarum ſuarum diſperſionem, à Primis in Oriente Incunabulis, ubi Noæ reſedit Arca; ſpeciatim Gomarorum tranſitum in Europam, quam maxima ex parte Sobole ſua implerunt: Ex Ævi antiqui Tenebris eruit Wilhelmus Stukeley, M. D.

XXXI. Iter Iſraëlitarum in Sacra Scriptura, & Terra Canaan, inter Duodecim Tribus ſortita, cum locis inſignioribus in Libro Joſuæ & Judicum.

XXXII. Itinera Domini noſtri Jesu Christi, & cætera loca in quatuor Evangeliis citata.

Tabula Itinerum & Navigationum Divi Pauli, aliorumque locorum libris Novi Teſtamenti Evangelia inſequentibus memoratorum; una cum Regionibus à Terra Sancta remotis ſicut eiſdem libris notantur.

A Table of the Maps contained in this Volume.

XXI. *Bætica*, or the Southern Part of *Spain*, as deſcribed by *Cæſar* in the *Spaniſh War*.

XXII. *Ancient Gaul* in the Commentaries of *Cæſar*.

XXIII. The Origin of the *Roman Empire* in *Florus*.

XXIV. The *Roman Empire* in its Youthful State according to *Florus*.

XXV. The Expedition of *Hannibal*, General of the *Carthaginians*, as deſcribed in *Livy* and *Cornelius Nepos*.

XXVI. The *Roman Empire*, from *Cæſar*'s Commentaries and *Silius Italicus*.

XXVII. A Map of the Countries where raged the Civil War between *Pompey* and *Cæſar*.

XXVIII. A Table of the *Roman Empire* according to *Lucan*.

XXIX. The *Roman Empire* at its utmoſt Height.

XXX. A Map of the moſt *Ancient Aſia*, ſhewing the Propagation of Mankind reſtored after the great Deluge, and the Diſperſion of their Colonies from their firſt Habitation in the Eaſt where the Ark of NOAH reſted: Particularly the Paſſage of the *Gomarians* into *Europe*, which they chiefly peopled. Extracted from the Monuments of Antiquity by *W. Stukeley*, M. D.

XXXI. A Map of the Journeyings of the *Iſraelites* mentioned in the *Moſaic Hiſtory:* And of the Land of *Canaan*, ſhewing the Diviſions of the Twelve Tribes of *Iſrael*, and more remarkable Places mentioned in *Joſhua* and *Judges*.

XXXII. A Map of the Journeyings of our Saviour JESUS CHRIST, and of the other Places mentioned in the Four Goſpels.

A Map of the Travels and Voyages of St. *Paul*, and of the other Places that are mentioned in the Books of the New Teſtament that follow the Goſpels; together with ſuch Places that lie remote from the *Holy Land* as are mentioned in the New Teſtament.

AMERICAM Gerardus Mercator, Abrahamus Ortelius et alii Atlanticam Platonis Insulam esse arbitrati sunt.

ORBIS Tabula

quatenus a Veteribus cogniti, Speciatim tali linea ------ comprehensi.

Quicquid Romano *Paruit* Imperio *hac modo ..... notatum est.*

A Scale of British Leagues for Measuring the Longitude &c.



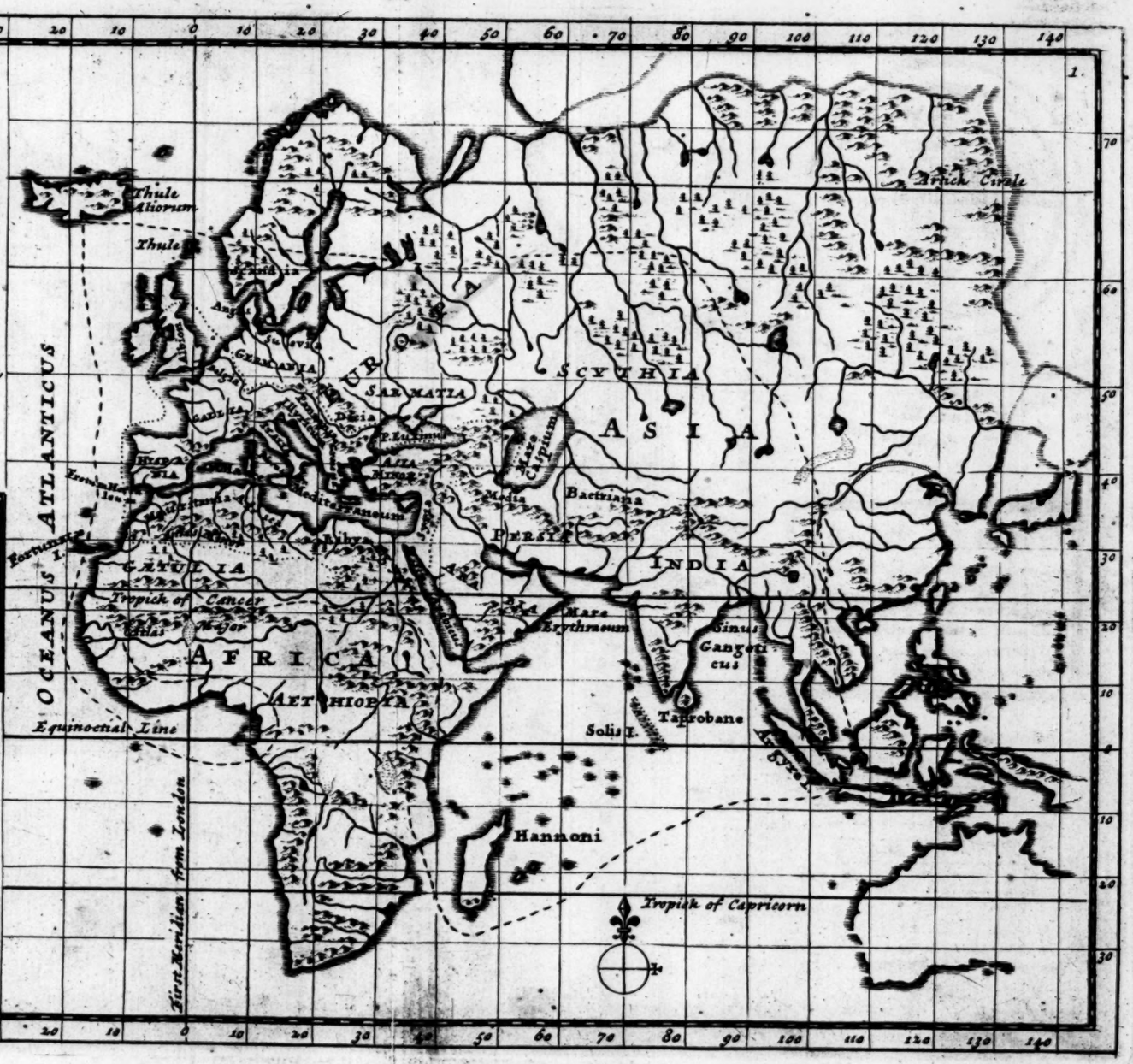

British Miles
ITALIA
ad
Iustinum.
Venetia
Aquileia
ADRIATICUM MARE
ITALIA
ETRUSIA
TUSCIA
Sabini
Marsi
Corsica I.
Sardinia
MARE
INFERUM
Samnium
Apulia
Lucania
Brutium
Æolides In.
SICILIA
Brundusium
Crotona
Locri

Dardania
EUROPA
Apollonia
Paeonia
Amphipolis
THRACIA
Abdera
MACEDONIA
Therma
Cyzicus
British Miles
Corcyra
Thessalia
Delphi
Achaia
PELOPONNESUS
Sparta sive Lacedæmon
Thoricia
ÆGEUM MARE
ASIA
Troas et Ilium
1. Cirrha
2. Thespiæ
3. Heraclea
4. Ochemanus
5. Alatea
6. Thermopilæ
7. Thebæ
8. Aulis
9. Elatis
GRECIA
ad
Iustini Historiam.

A Scale of British Miles for Longitude
60 120 180 240 300
OCEANUS
GALLIA
Bastarnæ
SARMATIA
EUROPA
PANNONIA
DACI et GETÆ
Amazones
SCYTHIA
Danubius F.
Rhenus F.
Voconti
Gallaici
Corsica
Roma
MARE PONTICUM
Albania
CASPIUM MARE
SOGDIANA
HISPANIA
Sardinia
Mare
Inferum
Charybdis
Hiems
IBERIA
Sicilia
Sicania
Trinacria
Catania
Syracusa
Creta
INTERNUM
Cyprus
SYRIA
Damascus
ARMENIA
Sophene
Assyria
Babylonia
MEDIA
Ecbatana
Susa
Caspii
Hyrcania
PARTHIA
Mardi
Parthi
Arsi et Parni
Dranges
Arachosi
Sugambri
INDIA
Persepolis
PERSIA
Gedrosi
Hiaconsiarum Pras
Sinus Persicus
ARABIA
Mauritania
Numidia
Maxitani
Atlas Mons
LIBYA
Cyrene
Alexandria
Ammon
Ægyptus
Bactriana
Alexandria
Zarmanochæ
Hidaspis
Sillomi
Gangaridæ
ORBIS TABULA
ad Iustinum.
AFRICA

37 Degrees East from London 42 47 3.

ASIA MINOR

ARMENIA

MARE CASPIUM

Taurus Mount

Siauana
Arsamosata
Tigranocerta
Arsesa Palus
Artemita
Martyropolis
Tigranoama
Palus Martiana
Caspii
Amida
Ammæa
Bithaba
Samosata
Issus
Alexandria
Zeugma
Edessa
Zegira
Zabata F.
Cyrros
Hierapolis
Thebura
Seleucia
Barsampsa
Berœa
Antiochia
Carræ
Nicephorium
Nisibis
Achad
Labana
Ninus
Gaugamela
Apsolonie
Dapne
Apamesa
SYRIA
MESOPOTAMIA
MEDIA
CYPRUS
Salamis
Paphos
Amathus
Laodicea
Aradus I.
Antaradus
Tripolis
Emesa
Laodicea Cabiosa sive ad Libanum
Chabora
Tigris F.
Lycus F.
Arbela
Ecbatana
35
Byblus
Sura
Thapsacus
TAMIA
Singara
Thelbe
SYRIA
ASIA
Cossæi
Berytus
Heliopolis
Palmyra
Euphrates F.
SENNAAR
Sittacene
Sidon
Tyrus
Solitudo Palmyrena
Phorga
Connaxa
Babytace
Pacoria
Selencia
Ctesiphon
Calan
Nazaretb
Casarea
Samaria
Damascus
L. Genesareth
Bethsan
Bostra
Sabe
BABYLONIA
SUSIANA
Susa
Babylon
Borsipe
Samaria
Joppe
Neapolis
Asdod
Ascalon
Gaza
Jericho
Jordanis Flu.
Jerusalem
ARABIA DESERTA
Vologesia
PERSIA
Bethlehem
Asphaltites Lacus
IUDÆA
CHALDÆA
Agra
Vr sive Urchoa
ARABIA PETRÆA
Petra
Teredon
30
Pharan
SYRIA et ASSYRIA ad mentem Ptolomæi aliorumq.
0 30 60 120 180
Miles of Great Britain
SINUS ARABICUS
SINUS PERSICUS
37 42 47

IMPERIUM PERSICUM
tempore Cyri Magni.
EUROPA
Tanais F.
Rha F.
Scythia
Ister F.
ILLIRICUM
PONTUS EUXINUS
Caucasus M.
Phasis F.
Colchis
MARE
CASPIUM
SCYTHIA
Iaxartes F.
Caspii
Sacæ
Oxus F.
SOGDIANA
MARGIANA
BACTRIANA
Parapamisus
Paludes Maeotis
GRÆCIA
Epirus
Macedonia
THRACIA
Peteria
Paphlagonia
ASIA
Cappadocia
ARMENIA
Araxis F.
PHRYCIA
MINOR
Taurus M.
Caria
Lycia
Pamphylia
Cilicia
Tigris F.
ASSYRIA
Ninus
Mesopotamia
Euphrates F.
Babylon
Cadusci
HYRCANIA
MEDIA
Taurus M.
PARTHIA
Ecbatana
A S I A
ARIA
Mardi
Drangiana
Arachosia
Susa
CISSII
SUSIANA
BABYLONIA
CHALDÆA
Persepolis
PERSIA
Carmania Deserta
CARMANIA
INDIA
GEDROSIA
Indus
Sinus Persicus
Cyprus
Creta
SYRIA
MARE MEDITERRANEUM
Cyrene
Barce
Bernice
LIBYA
ÆGYPTUS
Sinus Arabicus
ARABIA
AFRICA
MARE ERYTHRAEUM
50 100 200 British Miles
Degrees East from London

IMPERIUM PERSARUM
in viginti Provincias sortitum a Dario Histaspis filio.

A Scale of British Miles for Longitude
50 100 150 200
50 45 40 35 30 25

30 40 50 Deg. East from London 60 70

EUROPA
SCYTHIA
Palus Mæotis
Ister F.
PONTUS EUXINUS
MARE CASPIUM
CASPII
Oxus F.
Sacæ
THRACIA
Macedonia
GRECIA
Thracia
Mariani
PHRYGIA
Paphlagonia
Moschi
Tybareni
Macroni
Mossini
ARMENIA
MARDIANI
Alarodians
Pactyice
CASPYRES
Dahæ
Sogdiana
Bactriana
Mantiani ani
Ortocoribantes
Caspiani
Panthiniates
MIDIA
PARAPAMISUS
Choramiani
Ninus
ASSYRIA
PARTHIA
Ecbatana
Taurus M.
ASIA
ARIA
Euphrates F.
Tigris F.
Susa
Susiana
Cissii
Persepolis
Sarangæ
Sarraitanis
INDIA
Babylon
PERSIA
UTIANI
Thamanæani
Indus F.
Crete
Cyprus
SYRIA
MARE MEDITERRANEUM
Cyrene
Barce
Phœnicia
ARABIA
Moreides L.
Memphis
LIBYA
Egyptus
Nilus F.
Sinus Arabicus
Sinus Persicus
Candariani
MARE ERYTHRAEUM
AFRICA

25
30
35
40
45
Deg. East from London
6.
EUROPA
PONTUS EUXINUS
Thrnipses
Salmydessus
Maladeptes
Odrysarum Reg.
THRACIA
Selymbria
Byzantium
Bosporus
Delta
Calpas F.
Heraclea
Sagaris F.
Lycus F.
Chersonesus
Acheronticа
Caverna
PAPHLAGONIA
Armene
Sinope
Tibareni
Chalybes
Trapezus
Cerasus
Harpas F.
Iris F.
Cotes
Halys F.
CAPPADOCIA
Campus Drilianus
Caput Euphratis
ARMENIA
Euphrates F.
BITHYNIA et THRACIA in Asia.
PHRYGIA Minor
Cyzicus
Lampsacus
Ophrinium
Campus Thebes
Elisera
Antandrus
Adramyttium
Methymna M.
Parthenia
Apollonia
PHRYGIA Major.
ÆGEUM MARE
Mytilene
Lesbos
Troas
Aeoli
Sardes
Hermus F.
Celane
Ionia
Caicus F.
Pactolus
Colossæ
Meander F.
Ephesus
Chios I.
Tymbria
Iconium
Derbe
Taurus M.
Cydnus R.
Sarus F.
Pyramus F.
Tigris F.
Pagi
Carduchi
ASSYRIA
MEDIA
PISIDIA
CILICIA
Tarsus
Issus
Soli
Carus
Myriandrus
Chalcis
Ville Paristadis
Castra
Euphrates F.
M.
Campus
SYRIA
Belesis
Daradacus F.
Thapsacus
SOPOTAMIA
Castra
Caspia
Pylæ
Pyramus
Zabatus F.
Physcus F.
Corsot
Phœnicia
ARABIA
Strata
Cunaxa
Pons Naarum
Babylon
CHALDAEA
CRETA
CYPRUS
MARE MEDITERRANEUM
Reditus decem Millium
GRÆCORUM.
Juxta Xenophontem.
0 30 60 120 180 240
British Miles
25
30
35
40
45
35
40

ALEXANDRI Magni Expeditio ex Q. Curtio, Arriano aliisq.

30 40 Deg. East from London 50 60 70 7

A Scale of British Miles for Longitude
50 100 150 200
50 45 40 35 30 25

EUROPA
SARMATIA
SCYTHIA
DACIA
ILLIRICUM
Ister fl.
GRECIA
Epirus
Macedonia
Thessalia
Delphi
Byzantium
THRACIA
PONTUS EUXINUS
MARE CASPIUM
Paphlagonia
ASIA
Gordium
PHRYCIA MINOR
Sardes
Ephesus
Cnidus
Lycia
Rhodus
Creta
Cyprus
Peloponnesus
ARMENIA
Araxis fl.
Tigris
Euphrates
Cossæi
MEDIA
MARE HYRCANUM
HYRCANIA
MARGIANA
SOGDIANA
Oxus fl.
Jaxartes fl.
Massagetæ
BACTRIANA
Bactra
PARTHIA
Ecbatana
Susa
Persepolis
ASIA
Babylon
Arachosia
Drangiana
INDIA
Indus
Nysa
Taxila
Porus
Alexandria
Gedrosia
Gedrosia
Oxydracæ
Gymnosophisti
Gangaridi
Prasieni
CARMANIA
Sinus Persicus
OCEANUS
MARE MEDITERRANEUM
Libanus M.
Tyrus
Damascus
Phœnic.
Pharus
Caza
LIBYA
Ammon
Alexandria
ÆGYPTUS
Nilus fl.
Sinus Arabicus
ARABIA
AFRICA

30 40 50 60 70

20
25
30
35
40 Deg. East from London
8.
EUROPA
ITALIA
GRAECIA
MACEDONIA
THRACIA
PONTUS
CAPPADOCIA
PHRYGIA
ARMENIA
ÆGEUM MARE
Lesbos I.
LYDIA
ASIA
Sardes
Celenes
Ephesus
Taurus M.
Amanus M.
Miletus
Halicarnassus
Caunus
CARIA
CILICIA
Cindes
Tarsus
Soli
MESOPOTAMIA
Lalisus
Rhodus
Rhodus I.
CRETA I.
MARE MEDITERRANEUM
Cir restica
SYRIA
CYPRUS
Euphrates fl.
CYRENICA
AFRICA
ÆGYPTUS
Gaza
ARABIA
Nabathea
0 30 60 120 180
British Miles
35
40
30
REGIONES quas devicit
DEMETRIUS
cognomine Poliorcetes.

Degrees East from London

EUROPA

ASIA

AFRICA

GALLIA

HISPANIA

ITALIA

GRECIA

ILLYRICUM

MARE MEDITERRANEUM

PONTUS EUXINUS

ASIA MINOR

ARABIA

LYBIA

PARTHIA

PERSIA

Lugdunum Segusiavorum

Vienna

Arelate

Roma

Pontia Is.

Thessalonica

Nicomedia

Ancyra

Amastris

Pompeiopolis

BITHYNIA

GALATIA

CAPPADOCIA

Ardaba

Gangra

Tarissa

Achaia

Athenæ

Corinthus

Sparta

Sardes

Pisidia

Iconium

Antiochia

Philadelphia

Apamia

Magnesia

Ephesus

Tralles

Miletus

Pergæ

Adiabena

Edissa

Euphrates Fl.

Tigris Fl.

Antiochia

COELE-SYRIA

Sinus Issicus

Sicilia

Syracusæ

Carthago

Creta I.

Gnossus

Gortyna

Cyprus

Laodicea

Phœnicia

Tyrus

Turris Stratonis al Cæsarea Palestinæ

Damascus

Gamala

Pella

Gaulanitis

Beronice

Samaria

Jericho

Bostra

Macherus

Gallirrhoe

Emmaus

Nicopolis

Jerusalem

Bethlehem

Ascalon

Themni

Cyrene

Tapositis

Arsinoe

Antinoopolis

Ptolemais

Caphro Coluthium

Porphirites

Notitia Locorum apud EUSEBII Historiam Ecclesiasticam.

60 120 180 240 300

British Miles

BELLI TROJANI
Circuitus Secundum
Dictyn Cretensem &
Daretem Phrygium.

EUROPA
ASIA
AFRICA
MARE MEDITERRANEUM
MARE ADRIATICUM
ITALIA
Scythia
Moesia
PONTUS EUXINUS
PAPHLAGONIA
COLCHIS
AMAZONES
THRACIA
PHRYGIA
MYSIA
CARIA
LYCIA
CILICIA
Cicones
Paconia
Thessalia
Pelasgio
Aetolia
Achaia
Peloponnesus
Laconia
Argos sive Lacedæmon
Corcyra I.
Melosi
Leucadia
Dulichium
Ithaca
Echinades
Cephalenia
Zacynthus
Pylus
Cythera I.
Creta I.
Gnossus
Lemnos
Lesbos I.
Ægeum Mare
Euboea
Athenæ
Colophon
Alysoni
Cillani
Larisa
Smyrna
Troja
Ilium
Dardanum
Abydus
Cyzicus
Zelia
Adrastia
Ascania
Azan
Rhodus I.
Salamis
CYPRUS
Paphos
Sidon
Phœnicia
Euphrates F.
ÆGYPTUS
British Miles
0 60 120 180 240
Deg. E. from London

10 15 20 25 Degrees East from London

11.

ITALIA

Latium

Circe

Formiæ

Lestrigoni

Sirenarium I.

Æoliæ I.

Scylla

Ogygia seu Calypsûs I.

Etna M.

Cyclopes

SICILIA

Charybdis

Portus Ulyssis

MARE

Meninx seu Lotophagites I.

MEDITERRANEUM

EUROPA

GRÆCIA

THRACIA

Cicones

Phæacia seu Corcyra

Ithaca

Troja

TROAS

ASIA

CRETA

AFRICA

NAVIGATIO ULYSSIS secundum Homerum.

0 30 60 120 180 240

British Miles

40 35 30

10 15 20 25 30

13 18 23 Degrees East from London

12.

40

35

ITALIA sive HESPERIA

Oenotri

Roma

Laurentum

Circei

Ausones

Tiberis Fl.

Oenotria I.

Cajeta

Cumæ

Averni L.

Sirenusarum I.

Tarentum

MAGNA GRÆCIA

Lacinium

Sinus Tarentinus

Caſtrum Minervæ

Sinus Ionius

Phæacia

Chaonia

Dodona

Buthrotus

MACEDONIA

Aenia

THRACIA

Strymonis Sinus

Troas

Phrygia

Lesbos

Tenedos I.

ÆGEUM MARE

ACHAIA

Leucadia

Actium

Neritus

Ithaca

Cephalenia

Dulichium

Same

Zacynthus

Myconus

Delos

Naxos

Paros

Cythnos

Cyclades

Myrtoum Mare

Malea Prom.

PELOPONNESUS

Strophades

Creta M.

Cretes

Ida M.

Gnossus

CRETAI.

Relorus Pr.

Scylla

Ionium Mare

Caulon

Locri

Sinus Hipponiates

Cyclopes Ins. M.

Charybdis

Sinus Mutyantium

Orygia I.

Pachynus Prom.

Syracusæ

Arethusa

Fons

Lilybæum Pr.

Drepanum

Eryx

Segesta

SICILIA sive TRINACRIA

Carthago

Syrtis Minor

Syrtis Major

AFRICA

MARE MEDITERRANEUM

0 30 60 120 180

British Miles

NAVIGATIO ÆNEÆ

secundum Virgilium.

10 15 20 25 30 Deg. E. from London

40 35 30

EUROPA

ASIA

AFRICA

ITALIA

GRAECIA

THRACIA

MARE TYRRHENUM

MARE IONIUM Sinus Ambracicus Leucadius

SICULUM MARE

MARE MEDITERRANEUM

Roma
Alba
Lavinium
Laurentum
Latini
Opici
Epitichia
Salentini
C. Minervæ
P. Veneris
Leucosia
Porchyta I.
Portus Misenum
Palinurium Pr.
Elyma
Drepanum
Segesta
Alsarium
SICILIA sive SICANIA
Crimisus F.
Carthago
Cruseans
Aenia
Pallene
Ambracia
Actium
ACTIUM
AETOLIA
Oeniadæ
ACHAIA
Corinthus
PELOPO
Arcadia
NEXUS
Cythera I.
Cinæthium Pr.
CRETA I.
Ida M.
Troja
Delos

0 60 120 180 240 300
British Miles

NAVIGATIO
ÆNEÆ
in Primo Libro Dionysii
Halycarnassensis adnotata.

HELLAS sive GRÆCIA, Imperiumq; Cræsi ad Herodotum.

14.

0 30 60 90 120
British Miles

25 30 35

40

35

GETÆ
Ister F.
Ciius fl.
Mons Hæmus
Strymon F.
Nestus F.
Odrysarum Regio
Rhodope Mons
Apollonia
Salmydessus
Thracia
Thracia in Asia
Propontus
Bithynia
PONTUS EUXINUS
Paphlagonia
Mariandius
Cappadocia
Halys F.
Sinope
Therm
Pterie
Thermodon F.
Thiscyra
Grestonia
Edomantes
Mygdonia
MACEDONIA
Pergamum
Agathirses
Berinthus
Tiradis
Chalcedon
Bisaltes
Siela
Stagira
Acanthus
Thasus I.
Mt. Athos
Imbros I.
Elæus
Lampsacus
Gergitha
Abydus
Cyzicus
Dardanum
Rhœteum
Idæus M.
Troas
Antandrus
Thebe
Mysia
Adramitus
Pergamus
Æolis
Lesbos I.
Mytilene
Cuma
Phocæa
Smyrna
Clazomenæ
Colophon
M. Tmolus
Ephesus
Myunta
Lydia
Ionia
Sardes
Hermus fl.
M. Hermus
Mæonia quæ postea
ASIA MINOR
Cyri Regnum
Armenia
Euphrates F.
Taurus Mons
Pamphylia
Termessus
Cilicia
Farsus
Sole
Syria
Phœnicia
Cyprus
Miliada
Lycia
Xanthus
Phasilis
Patara
Caria
M. Lyda
M. Calinde
Ceramus
Cnidus
Halicarnassus
Jalisus
Rhodus
Lindus
Camirus
Nisyrus
Rhodus I.
Carpathium Pelagus
Thera I.
Minoa
Cos
Lesbos
Samos
Icaria
Andros
Tenos
Myconus
Delos
Cyclades Ins.
Ægeum Mare
Mare Mediterraneum
Creta
Itanus
Thessalia
Perrhebia
Phthiotis
Molienses
Doris
Locri
Bœotia
Thebæ
Plataeæ
Eubœa
Chalcis
Aulis
Achaia
Sicyon
Corinthus
Arcadia
Mantinea
Peloponnesus
Pylus
Lacedæmon
Taygetus
Epidaurus
Tænarium
Malea Prom.
Thera I.
Cephalenia
Zacynthus
Leucadia
Corcyra
Dodona
Ithaca
Ætolia
Acarnania
Epirus
Thessalicus Sinus
Strymonicus Sinus
Singitic. Sinus
Pallene
Olynthus
Sithonia
Lemnos
Hellespontus
Scamandrus fl.
Methymna
Arisbe
Erythræ
Chios I.
Phocæa
Hermus fl.
Cayster fl.
Mæander fl.
Halys fl.
Euphrates fl.
Vasiliporamus fl.
Alpheus fl.
Lepræum
Mocistus
Peneus fl.
Axius fl.
Lydias fl.
Haliacmon fl.
Strymon fl.
Nestus fl.
Hebrus fl.
Ister fl.
Artiscus fl.
Sperchius fl.
Asopus fl.
Acheloüs fl.
Evenus fl.
Aracynthus Mt.
Olympus Mt.
Ossa
Pelion
Pindus
Parnassus
Helicon
Cithæron
Parnes
Pentelicus
Hymettus
Sunium
Marathon
Salamis I.
Ægina
Troezen
Argos
Mycenæ
Corinthus
Isthmus
Sicyon
Pellene
Ægium
Rhium
Patræ
Dyme
Elis
Pylus
Messenia
Laconia
Gythium
Cythera I.
Cerigo
Cerigotto
Creta
Itanus
Dictynnæa
Cydonia
Cisamus
Phœnix
Lasæa
Matala
Gortyna
Phæstus
Lebena
Hyrtacina
Sphacteria I.
Zacynthus
Cephalenia
Leucadia
Corcyra
Ithaca
Dulichium
Same

GRECIA ANTIQUA

Secundum Cornelium Nepotem, Cellarium &c.

20 25 Degrees East from London 30

40 35

EUROPA

THRACIA

ASIA

MARE

IONIUM

GRÆCUM

MARE CRETICUM

MARE MYRTOUM

MARE AEGEUM

MACEDONIA

THESSALIA

EPIRUS

PELOPONNESE

id est

Taulanti
Lyncestus
Pelagonia
Apollonia
Dessaretæ
Bisaltæ
Amantia
Mygdonia
Orestis
Therma, post Thessalonica
Strymon F.
Lion
Nesus
Maronia
Aenos
Propontus
Onchesmus
Chaonia
Axius F.
Aenia
Acanthus
Mt. Athos
Thasus I.
Imbros I.
Lampsacus
Buthrotus
Pella
Sinus Thermaicus
Gigonia
Torone
Sinus Singiticus
Elaus
Abydus
Cassiope
Dodona
Cyrrhus
Ludias F.
Pyana
Olynthus
Dardanum
Corcyra I.
Pelodes Portus
Molossi
Alicmon F.
Olympus M.
Pieria
Lemnos I.
Rhoeteum
Corcyra
Thesprotia
Pindus M.
Penius F.
Gonoessa
Larissa
Mt. Ossa
Tenedos I.
Troas
Leucimna Pr.
Ambracia
Sciathus
Scopelos
Cambrus
Peparethus
Antandrus
Actium
Pharsalus
Magnesia
M. Pelion
Mysia
Puchsu I.
Pagasa
Phthiotis
Maliacus Sin.
Phalasarna Pr.
Arisba
Leucadia I.
Dulichium
Pelasgiotis
Doris
Oetæus M.
Lesbos I.
Mytilene
Pergamus
Aetolia
Cephalenia I.
Same
Aetolia
Ozola
Locris
Cephisus F.
Atlantes
Euboea
Chalcis
Seyrus
Phocaicum Mare
Cuma
Cephalenia
Calydon
Opus
Eretria
Chios I.
Ithaca I.
Corinthus
Cephareum Pr.
Lydia
Achaia
Patræ
Dyme
Cyllene
Corinthiacus Sin.
Platæa
Mt. Cithæron
Andros
Smyrna
Phanæum Pr.
Colophon
Ionia
Zacynthus I.
Elis
Olympia
Nemea
Argos
Saronicus Sin.
Salamis I.
Athenæ
Tenos
Ephesus
Zacynthus
Arcadia
Mantinea
Tegea
Mycale M.
Icaria I.
Samus
Myunta
Alpheus Fl.
Argolicus Sinus
Mirtoum Mare
Pathmos
Miletus
Strophades I.
Lepreum
Messena
Sparta sive Lacedæmon
Epidaurus Limera
Delos I.
Myconus
Icarium Mare
Caria
Pylus Messeniæ Navarino
Phere
Abæ
Argos
Minoa
Seriphus
Naxos
Halicarnassus
Sphagia I.
Aritus P.
Messeniacus Sinus
Malea Pr.
Cythera I.
Laconicus Sinus
Tænarium Pr. et opp.
Lycia
Rhodus
Lindus
Rhodus I.
Astypalæa
Cos I.
Cnidus
Azibintha I.
Mylantia Pr.
Carpathus I.
Egilia I.
Cimaris Pr.
Cimarus
Dia I.
Carpathium Pelagus
Casus I.
Coryca
Polyrhenia
Rhamnus
Panormus
Itanum Pr.
Phoa I.
Cantanum
Criu Metopon Pr.
Phanix P.
Dicte Mons
CRETA INSULA

Stadia Græca quorum 600 Gradui respondent
0 300 600 900 1200
0 10 20 30 40 50 60 90 120
Miles of Great Britain

Expeditio AGESILAI DUCIS SPARTANI secundum Xenophontem.

Acquisitiones
PYRRHI Epirotarum Regis *sicut in* Plutarcho.

35 Deg. East from London
18
SYRIA
ÆGYPTUS
sicut in Libro
Herodoti secundo
describitur.
Sinus Plinthicus
Bolbiticum ostium
Sebennyticum Ost.
Mendesium Ost.
Saiticum Ost.
Isiacum
Canopus
Anthylla
Plinthine
Mareotis Lacus
Cercasorum
Pyramides
Memphis
Apia
Acanthon
Busiris
Moerides Lacus
Marci
Hermotymbie
Oasis Minor
Oasis Major
Heliopolis
Casius M.
Pelusium
Daphne
Bubastus
Magdolum
Nilus F.
ARABIA
SINUS ARABICUS
ASIA
LIBYA
AFRICA
THEBAIS
0 30 60
British Miles
Arabum Egyptiorum Habitatio.
Chemnis
Thebæ
Syene
Nilus fluvius Africam inter & Arabiam fertilis
Canopicum Ostium
Bolbiticum Ostium
Sebennyticum Ost.
Mendesium Ostium
Saiticum Ostium
Pelusium Ostium
Estrangueta
Perseæ specula
Buthus
Thmuis
Mendes
Sebennys
Onuphis
Tanis
DELTA
Sais
Athribis
Naucratis
Aphtis
Phabe
Prosopis
Natho Insula
Calasires
Cercasorum
Pyramides
Memphis
Meliopolis
15 30
British Miles
Tropicus Cancri
Elephantine
I. Tacompsos
Mophi M.
Nyssa
Catadupi
Cataractes
AETHIOPIA
35

10
15
20
25
30
35
19.
MARE MEDITERRANEUM
Syrtis Minor
Phio I.
Palus Tritonidis
Auses
Machelidæ
Lotophagi
Ginaamæ
Syrtis Major
Hesperides
Tauchira
Cyrene
Zoa
Menelai Portus
Aphrodisios
Platea I.
Barce
Silphia
CYRENAICA
Azirestus
Atlas
Cinyphus fl.
Collis Gratiarum
Psilli
Tetrippotadæ
Plynus Portus
Gigamæ
Macci
Nasamones
Adrymachidæ
Mons
LYBIA
Ammon
ATLANTES
25
30
0 60 120 180 140 300
British Miles
GARAMANTES
LYBIA
ad mentem Herodoti.

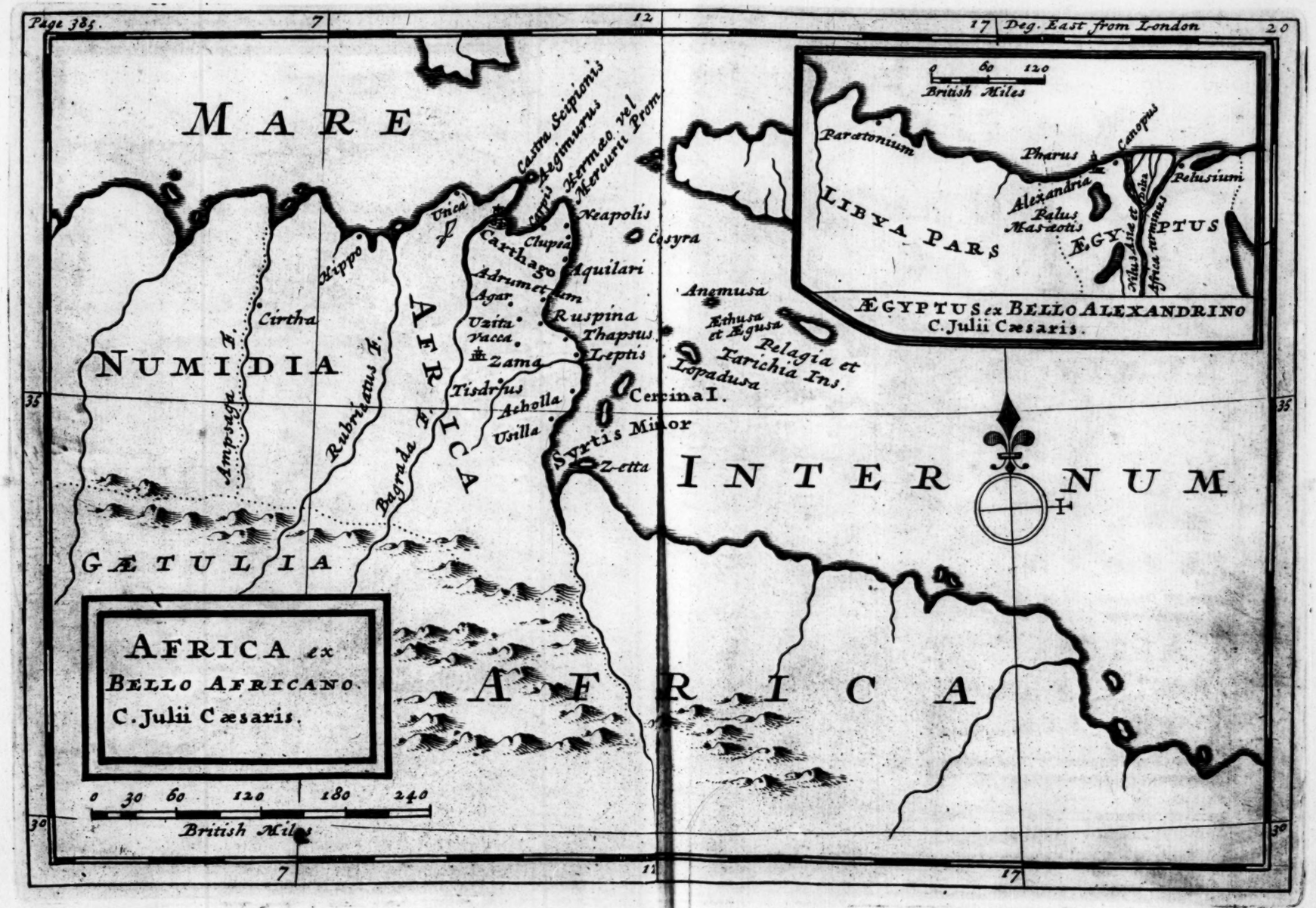
Page 385.
7
12
17 Deg. East from London
20
MARE
INTERNUM
AFRICA
NUMIDIA
GÆTULIA
LIBYA PARS
ÆGYPTUS
Castra Scipionis
Hermæo vel Mercurii Prom.
Neapolis
Clupea
Carthago
Aquilari
Adrumetum
Agar.
Uzita
vacca
Zama
Ruspina
Thapsus
Leptis
Tisdrus
Acholla
Usilla
Cercina I.
Syrtis Minor
Z-etta
Cæsyra
Anemusa
Ethusa et Ægusa
Relagia et Tarichia Ins.
Lopadusa
Utica
Hippo
Cirtha
Rubricatus F.
Bagrada F.
Ampsaga F.
AFRICA ex BELLO AFRICANO C. Julii Cæsaris.
0 30 60 120 180 240
British Miles
0 60 120
British Miles
Parætonium
Pharus
Canopus
Alexandria
Palus Mareotis
Pelusium
Nili Ost. et Canobica
Africæ terminus
ÆGYPTUS ex BELLO ALEXANDRINO C. Julii Cæsaris.
35
30

9
8
7
6
5
Deg. West from London
3
Page 430.
21.
Castulo
Bæturia
HISPANIA ULTERIOR
LUSITANIA
38
Bætis F.
Corduba
Ulla
Salsum F.
Castra Posthumy
Ategua
Sorita
Aspaula
Singulus F.
Astigi
Italica
Lenius F.
Carmona
Ucubis
Hispalis
Obeulo
Urso
Crematur a Cæsare
Carruca
37
Bætis F.
Asta
Munda
Malaca
Gades
Carteia
36
MARE INTERNUM
Fretum Gaditanum
AFRICA
0 5 10 20 30 40 50 60
British Miles
BÆTICA sive
HISPANIÆ Pars Australis
ut in CÆSARE descripta
de BELLO HISPANICO.

GALLIA VETVS Ad JULII CÆSARIS Commentarios.

1. 2. 3. 4. Oppida Venetorum, quæ Cæsar describit, at non nominat

OCEANUS BRITANNICUS

OCEANUS AQUITANICUS

HISPANIA PARS

MARE MEDITERRANEUM

BRITANNIÆ PARS

GERMANIÆ PARS

GALLIA Trans Padana

GALLIA

ARDUENNA SILVA

Rhenus fl.

Sequana fl.

Garumna fl.

Ligeris fl.

Matrona fl.

Mosa fl.

Isara fl.

Druentia fl.

Varus fl.

Rhodanus fl.

Tamesis fl.

Confluentia

Lemanus L.

Sedunum

Octodurum

Vesontio

Genava

Lugdunum

Narbo

Tarentum

Arelate

Massilia

Alpes

Pyrenæi M.

Cenimagni

Ancalites

Cassivellauni oppidum

Bibroci

Segontiaci

Cantii

Menapii

Morini

Grudii

Ubii

Eburones

Germani Cisrhenani

Condrusi

Eburones

Caeroesi

Pemani

Treveri

Nemetes

Mediomatrici

Leuci

Ambiani

Nervii

Atrebates

Veromandui

Caleti

Velocasses

Samarobriva

Noviodunum

Suessiones

Bellovaci

Lexovii

Bratuspantium

Cadetes

Mediolanum

Parisii

Meldi

Magetobriga

Hardures

Rauraci

Tigurini pagus

Helvetii pagus

Uzbigenus pag.

Osismii

Curiosolites

Ambiliati

Civitas Armoricæ seu Maritimæ

Abrincatui

Sessuvii

Aulerci Eburovices

Aulerci Diablintes

Rhedones

Cenomani

Carnutes

Genabum

Andes

Turones

Ambibareti

Pictones

Namnetes

Veneti

Venetum Insulæ

Lemovices

Petrocorii

Santones

Garumni

Vasates

Cadurci

Gabali

Nitiobriges

Ossellodunum

Ruteni

Eleutheri

Cocosates

Sotiates

Tarbelli

Elusates

Ausci

Tolosa

Tolosates

Volcæ Arecomici

Volcæ Tectosages

Gabalum

Helvii

Vocontii

Caturiges

Albici

Ligures Ingauni

Ligures Montani

Salluvii

Allobroges

Centrones

Graioceli

Caturigum

Segusiani

Ambarri

Aedui

Arverni

Velauni

Segusiavi

Vergobretus

Mandubi

Senones

Lingones

Sequani

Helvetii

Nantuates

Veragri

Seduni

Octodurus

Salassi

Taurini

Boii

Vindelici

Rhætia

Pagus

British Miles

30 60 120 180

8 3 0 2 7 12

45 50

12 13 14 15 Deg. E. from London 16

43 42 41

ETRURIA seu TUSCIA

MARE TUSCUM

ADRIATICUM MARE

SAMNITUM

Apenninus Mons

Tiberis F.

Nar F.

Volsinii

Ciminus Mons et Lacus

Falisci

Lubra

Lacus Vadimonis

Sutrium

Regillum

Cremera

Veientes

Fidenæ

Picentia

Mil. Vius Pons

Roma

Interamna

Velinus Lacus

Velinus F.

Ocriculi

SABINI et Umbri

Cures

Eretum

Capitolium

Nomentum

Erythii

Ani F.

Tibur

Crustumerum

Cæninenses

Regillus Lacus

Prænesta

Collatia

Aquæ Albulæ

Tusculum

Hernici

Frentum

Sora

Liris F.

Albani Mons

Alba

Gabii

Bovillæ

Iturna Lacus

Satricum

Cora

Suessa Pometia

Volci

Verulæ

Fregellæ

Ostia

Ardea

Aricia

Antium

LATIUM

Ausunci

Pontini Campi

Formiæ

Caieta

Circeoli

Marsi

Æqui

Corfinium

Sulmo

Massicus Mons

CAMPANIA

Capua

Vulturnus F.

M. Caurus

Cumæ

Avernus L.

Puteoli

Neapolis

Vesuvius Mons

Herculanenum

Pompeianum

Picentini

Vulturnus F.

Candium

Nola

M. Falernus

Lucrinus Lacus

Misenum Prom.

ROMANI IMPERII
Primordia *ut apud* Florum.

0 10 20 40
British Miles

ROMANUM IMPERIUM Iuvenile Secundum L. Florum.

8 13 18 (24

45 40

GALLIA
Rhodanus R.
Isara R.
Alpes M.
Vindelicus R.
Rhenus R.
Aqua Sextiæ
Massilia
Octavius
Diciano
Varus R.
Alpes Cottiæ
Druentia R.
Ticinus R.
Padus R.
Bergomum
Brixia
Benacus L.
Tridentum
Athesis R.
Galli Insubres
LIGURIA
Genua
Macra R.
Rubicon R.
Ariminum
Ravenna
Bononia
Mutina
Fanum
Florentia
Arnus R.
Lacus Thrasimenus
Perusia
Umbria
Picenum
Spoletium
Reate
Mare Inferum
Corfinium
Sulmo
Roma
Aurusium Campi
Asculum Apulum
Aufidus R.
Venusium
Apulia
Cumæ
Misenum
Baiæ
Neapolis
Pompeii
Silarus R.
Calabria
Tarentum
Sinus Tarentinus
Thurii
BRUTIUM
Rhegium
Fretum Siculum
Liparæa Insula
Lipara
Messana
Ætna M.
Ætna Mons
SICILIA
Lilybæum
Agathæ Insula
Syracusæ
Camarinum
Camarinæ Saltus
Eryx M.
Drepanum
Adriaticum Mare
Currectu I.
Epirus
Dyrrachium
Oricum
Mare Tuscum
Corsica I.
Aleria
Mare
Sardinia I.
Olbia
Carales
Internum
0 30 60 120
British Miles

8 13 18 Deg. East from London

Expeditio HANNIBALIS

Pænorum Imperatoris, uti describitur in Livio & Cornelio Nepote.

0 60 120 180 240 300
Miles of Great Britain

15 10 5 0 5 10 15 20 Deg. East from London

EUROPA

OCEANUS

CAUL

Confluent.

Aquitania

Volces

Narbo

Ruscino

Illiris

Iberus fl.

Albutela

Salmantica vel Hermandica

HISPANIA

Vettones

Lagus L.

Carpetani

Saguntum

Castulo

Carthago Nova

Olcades

Gades

Fretum Herculeum

Atlas Mons

AFRICA

NUMIDIA

Carthago

Ardumetum

Zama

Lepis

MARE MEDITERRANEUM

CORSICA

SARDINIA

Lemanus L.

Alpes M.

Placentia

Ariminum

Rubicon fl.

Rajula

Arretium

Spoletium

ITALIA

Roma

Tiberis fl.

Campania

Neapolis

Lucania

Brutii

Locri

SICILIA

Syracusæ

Agrigentum

MARE ADRIATICUM

Picentini

Samnium

Apulia

Calabri

Iapygia

Messapia

Salentini

Tarentum

Metapontum

Sybaris fl.

Crotona

Lacinia

EPIRUS

25.

45 40 35 30

MARE ATLANTICUM

GERMANIA

EUROPA

BELGÆ

GALLIA CELTE

Avaricum

Gergovia

Allobroges

Alp. M.

Gall. Cisalpina

Rutheni

Aquitani

Aralate

Cantabri

Hispania Citerior

Celtiberia

Vettones

Lusitania

HISPANIA

Calagurris

Illercaones

Tarraco

Iberus F.

Ausetani

Lalectani

Ilerda

Oca

Medobriga

Castulo

Corduba

Hispalis

Munda

Malaca

Baetis F.

Gades

Fretum Gaditanum

Rusucurium

Cirtha

Hippo

Campus

Carthago

Thapsus

Utica

Aquilaria

Hadrumetum

Leptis

NUMIDIA

MAURITANIA

Balearides I.

MARE

Corsica

Sardinia

Caralis

Tiberis F.

Alba

Terracina

Casinum

Neapolis

Reliniana Mar.

Rubicon F.

Arretium

Florentia

Rusellæ

Rama

Aponiana I.

Sicilia

Lilybæum

Illyricum

Dalmatia

Ludera

Salonæ

Epirus

Nymphæum

Dyrrachium

Apollonia

Macedonia

Candavia

Apulia

Lucania

Thurii

Brundusium

Corcyra I.

Dulichium

Acarnania

Actium

Nicopolis

Patræ

Corinthus

Achaia

Elis

Peloponnesus

Bacchus

Ægeum Mare

Thracia

Bithynia

Pontus Euxinus

Bosphorus

Pontus

Zela

Amasea

Comana

Armenia

Asia

Galatia

Troas

Pergamus

Ephesus

Tralles

Cilicia

Taurus

Amanus M.

Antiochia

Rhodus

Cyprus

Creta

MEDITERRANEUM

Syria

Ptolemais

Phœnicia

Iturea

Cyrene

Paretonium

Pharus

Canopus

Alexandria

Pelusium

Nabatæi

Sinus Arabicus

Arabia

LIBYA

AFRICA

ROMANUM IMPERIUM
sicut in CÆSARIS Commentariis et Silio Italico.

0 60 120 180 240 300
British Miles

10 5 0 5 10 15 20 25 30 35 40
5 0 5 Deg. East from London 15 20 25 30 35
45 40 35 30

TYPUS REGIONUM
per quas grassatum est bellum civile inter
POMPEIUM et CÆSAREM.

Page 205 — Degrees East from London — 10 5 0 5 10 20 25 30 35

EUROPA
MARE ATLANTICUM
BELGÆ
GALLIA
HELVETI
PROVINCIA ROMANORUM
AQUITANI
HISPANIA TARRACONENSIS
LUSITANIA
BÆTICA
MAURITANIA
NUMIDIA
AFRICA
AFRICA
MARE MEDITERRANEUM
Corsica
Sardinia
Baleares Insulæ
Pityusæ I.
Syrtis Major
Syrtis Minor
Tripolis
Tripoli
Thisibi Mons
Mampsarus Mons
Thambes Mons
Atlas Minor
Atlas Major
Mons
Herculeum Fretum
Sinus Numidicus
Carthago Nova
Carthago
Hippo Regius
Julia Cæsarea
Rusuccurium
Igilgilium
Tingitana Cæsariensis
Vindelicia
Burdagala
Narbo Martius
Stœchades I.
Massilia
Ligures
Vascones
Ilergetes
Indigetes
Castellani
Celtiberi
Oretani
Turduli
Bastuli
Bastitani
Vettones
Gallaici
Bracari
Gronii
Astures
Cantabri
Artetrobæ
Nerii
Artabrum Pr.
Minius F.
Durius F.
Munda
Tagus F.
Iberus F.
Turias F.
Sucro F.
Anas F.
Tartessus
Gades
Olisipo
Ebora
Hispalis
Corduba
Emerita Augusta
Olyssippo
Toletum
Segobriga
Numantia
Cæsar Augusta
Rhodanus F.
Padus F.
Trebia
Tiberis F.
Volsci
Ostia
Vulturnus F.
Liris F.
Genua
Pisæ
Arelate
Aquæ Sextiæ
Vienna
Lugdunum
Rhenus F.
Helvetii
Noricum
Pannonia
Danubius F.
Dalmatia
Epidaurus
Ragusium
Durazzo
Apollonia
Dyrrachium
Egnatia
Lissus
Scodra
Illyricum
Thessalonica
Macedonia
Pella
Amphipolis
Thessalia
Larissa
Peneus F.
Mare Ægæum
Ionium Mare
Corcyra
Acarnania
Cephalonia
Zacynthus
Peloponnesus
Corinthus
Amphissa
Lacedæmon
Sicyon
Mare Creticum
Creta
Rhodus
Cyprus
Paphlagonia
Pontus Euxinus
Thermodon F.
Pontus
Moesia inferior
Moesia superior
Thracia
Byzantium
Chalcedon
Bithynia
Nicomedia
Mycia Major
Mycia
Phrygia Major
Hellespontus
Troas
Asia
Propria
Caria
Doris
Lycia
Pamphylia
Cilicia
Ephesus
Mæander F.
Anthiochia
Taurus M.
Alexandria
Cappadocia
Galatia
Armenia
Euphrates F.
Tanais F.
Sarmatiæ Europææ Pars
Sarmatiæ Asiaticæ Pars.
Maotis Palus
Bosphorus Cimmerius
Tauricæ Chersonesus
Borysthenes F.
Dacia
Getæ
Bastarnea
Tyras F.
Ister F.
Ionia
Lydia
Sidon
Tyrus
Damascus
Jordanis F.
Hierosolym
Asphaltites Lacus
Gaza
Pelusium
Alexandria
Marotis Lacus
Nilus F.
Ægyptus
Libya exterior
Ammon
Marmarica
Nasamones
Cyrene
Pentapolis Cyrenaica
Catabathmus
Syrtis Major
Lotophagi
Libya
Arabia
Sinus Arabicus
Mare Rubrum
Syria
Judæa
Phœnicia

0 60 120 180 240 300
British Miles

IMPERII ROMANI
Iuxta LUCANUM Typus.

5 0 5 10 15 20 25 30 35 40 45 Degrees East from London

EUROPA
GERMANIA
CELTE
BELGÆ
GALLIA
PANNONIA
DACIA
SARMATIA
SCYTHIA
Getæ
Veneti
Ligeris F.
Genabum
Lemanus L.
Rhenus F.
Sequana F.
Vogesus M.
Arar F.
Garumna F.
Atur F.
Lemorices
Alpes
Rhodanus F.
Gebenna M.
Pyrenæi
Asturia
Iberus F.
Vetton es
HISPANIA
Tagus F.
IBERIA
Munda
Ilerda
Sucro F.
Sucronenses
Baleares I.
SARDINIA
CORSICA
MARE
Liguria
Mutina
Ariminum
Rubicon F.
Arnus F.
Tiberis F.
Roma
Capua
Neapolis
Apulia
Canna
Brundusium
Calabria
Ausonia
Palinurus Pr.
C. Pelorus
Panormus
Eryx M.
Ætna M.
SICILIA
Syracusæ
Arethusa Fons
Scylla
Corcyra
Ambracia
Actium
Leucadia
Peloponnesus
Alpheus F.
Sparta
Malea Pr.
Isthmus
Thessalia
Macedonia
Thessalonica
Passaron
Larissa
Pharsalia
Epirus
Amphaxum
Pr.
Pangæus M.
Coloni
Zion
Campus Philippi
THRACIA
Cyaneæ sive Symplegades Ins.
Bosphorus
Arieani
Comi
Danubius F.
Istrus qui et
Dalmatia
Jadera
Liburnia
Iapydia
Japodes
Abrysus Lib.
Curicta I.
MARE ADRIATICUM
Histria
Istri
Metaurus F.
Sinus Tarentinus
Brundusium
Ausonius
Sinus Crissæus
Sinus Corinthiacus
Sinus Saronicus
Sinus Argolicus
Sinus Laconicus
Cythera I.
Creta I.
Cyprus
Paphos
Rhodus
Telmessus
Olympus M.
Arolis
Hellespontus
Abydus
Troas
Mysia
Phrygia
Bithynia
PONTUS
PONTUS EUXINUS
Maeotis Palus
Marcobi
COLCHI
MOSCHI
CAPPADOCIA
ARMENIA
Sophene
ASIA
MEDIA
Araxes F.
Tyras F.
Assyria
Carræ
MESOPOTAMIA
Euphrates F.
Pamphylia
CILICIA
Tarsus
Celana
Taurus M.
Ionia
Alexandri I.
Guidus
Salenus
Oromedæ F.
SYRIA
Sidon
Tyrus
Damascus
Iturræa
Palæstina
Idumæa
Gaza
Elia seu Jerusalem
Rubrum Mare
Pelusium
Pharus
Alexandria
Memphis
Nilus F.
Mons Casius
ARABIA
MARE MEDITERRANEUM
Melite
Africa Propria
Utica
Carthago
Clupea
Leptis minor
Syrtis Minor
Bagradas F.
Triton et Lethes F.
Leptis Magna
Syrtis Major
Cyrene
LIBYA
Psylli
Ammon
Nasamones
GARAMANTES
AFRICA
Atlas Mons
MAURITANIA
60 120 180 240 300
Miles of Great Britain

ROMANUM IMPERIUM
ad Acmen evectum.

The First Meridian from Lond.

EUROPA

ASIA

AFRICA

MARE ATLANTICUM

MARE MEDITERRANEUM

MARE CASPIUM

BRITANNIA

HIBERNIA sive SCOTIA

GERMANIA MAGNA

GALLIA

HISPANIA

ITALIA

GRAECIA

GETAE et DACIA

SARMATIA

PONTUS EUXINUS

ASIA MINOR

ARMENIA

MESOPOTAMIA

PERSIA

SYRIA

MAURITANIA

NUMIDIA

LIBYA

Tripolitana

Cyrenaica

Saraceni

Atlas Mons

Oceanus Cantabricus

Fretum Herculeum

Caspium Mare

ROMANUM IMPERIUM
ad Acmen evectum.

EUROPA
GERMANIAM AGNA
SARMATIA
ASIA
AFRICA
MARE ATLANTICUM
MARE MEDITERRANEUM
MARE CASPIUM
PONTUS EUXINUS
BRITANNIA
SCOTIA
GALLIA
HISPANIA
ITALIA
GRAECIA
THRACIA
MACEDONIA
ASIA MINOR
ARMENIA
MEDIA
PERSIA
ARABIA
LIBYA
MAURITANIA
NUMIDIA
AFRICA
Tripolitana
Cyrenaica
Saraceni
Jazyges
Getae et Dacia
Illyricum
Pannonia
Dacia
Moesia
Scythia
Bithynia
Pontica Cappadocia
Paphlagonia
Lazica
Iberia
Albania
Heniochi
Basternae
Sarmatia
Germani
Belgae
Celtae sive Galli
Helvetii
Alemanni
Suevi
Burgundiones
Saxones
Usipetes
Frisii
Salii
Ubii
Colonia Agrippina
Mogontiacum
Treviri
Sequani
Aedui
Lugdunum
Aquitani
Narbonensis
Aquitania
Gallaecia
Lusitania
Baetica
Tarraconensis
Carthaginensis
Mauritania Tingitana
Mauritania Caesariensis
Numidia
Africa Propria
Tripolis
Leptis Magna
Abrotonum
Sabrata
Oea
Cyrene
Ammon
Arsinoe
Alexandria
Memphis
Heliopolis
Judaea
Palaestina
Syria
Damascus
Tyrus
Sidon
Hierosolyma
Gaza
Antiochia
Seleucia
Tarsus
Cilicia
Pamphylia
Lycia
Pisidia
Cappadocia
Phrygia
Lydia
Caria
Mysia
Troas
Thessalia
Epirus
Achaia
Peloponnesus
Sparta
Athenae
Thebae
Corinthus
Byzantium
Thracia
Macedonia
Aegum Mare
Mare Adriaticum
Mare Tuscum
Mare Siculum
Mare Cretum
Mare Ionium
Sicilia
Syracusa
Catana
Panormus
Lilybaeum
Corsica
Sardinia
Cretae I.
Rhodus
Cyprus
Baleares I.
Liparae I.
Melita I.
Cythera
Sporades I.
Cyclades
Ebudae I.
Hibernia
Britannia
Caledonia
Hibernia
Thule
Oceanus Cantabricus
Oceanus Britannicus
Oceanus Germanicus
Oceanus Sarmaticus
Mare Caspium
Mare Rubrum
Sinus Arabicus
Sinus Persicus
Euphrates F.
Tigris F.
Nilus F.
Rhenus F.
Danubius F.
Tiberis F.
Ister F.
Tanais F.
Borysthenes F.
Rha F.
Ligeris F.
Garumna F.
Sequana F.
Matronis F.
Iberus F.
Tagus F.
Anas F.
Guadiana F.
Durius F.
Minius F.
Bracara Augusta
Lucus Augusti
Asturia
Cantabria
Pyrenaei Montes
Alpes
Apennini Montes
Atlas Mons
Babylonia Montes
Taurus M.
Caucasus M.
Hercynia Silva
Sinus Gallicus
Sinus Adriaticus
Sinus Numidicus
Fretum Herculeum Columnae
Promontorium Sacrum
Promontorium Celticum
Promontorium Cantium
Promontorium Orcadum
Promontorium Tarvedum
Promontorium Boreum
Promontorium Rubeas
Promontorium Arsinarium
Promontorium Taenarium
Promontorium Malea
Promontorium Sunium
Promontorium Acritas
Promontorium Lectum
Promontorium Chersonesus Taurica
Promontorium Carambis
Promontorium Zephyrium
Promontorium Hermaeum
Promontorium Caniculariae Insulae
Promontorium Ampelusium
Promontorium Metagonium
Promontorium Apollinis
Promontorium Soloentium
Promontorium Arsinoe
Promontorium Zephyrium
Promontorium Acamas
Promontorium Pachynum
Promontorium Lilybaeum
Promontorium Palinurum
Promontorium Misenum
Promontorium Circaeum
Promontorium Argentarium
Promontorium Delphinum
Promontorium Venetum
Promontorium Iapygium
Promontorium Leucopetra
Promontorium Scyllaeum
Promontorium Cocinthum
Promontorium Actium
Promontorium Araxus
Promontorium Chelidonium
Promontorium Sarpedon
Promontorium Triopium
Promontorium Posidium
Promontorium Phoenicus
Promontorium Casium
Promontorium Drepanum
Promontorium Pelorum
Promontorium Lacinium
Promontorium Japygium
Promontorium Leucopetra
Promontorium Scyllaeum
Promontorium Cocinthum
Promontorium Actium
Promontorium Araxus
Promontorium Chelidonium
Promontorium Sarpedon
Promontorium Triopium
Promontorium Posidium
Promontorium Phoenicus
Promontorium Casium
Promontorium Drepanum
Promontorium Pelorum
Promontorium Lacinium

0 60 120 180 240 300
British Miles

5 west 0 5 East 10 15 25 30 35 40 45
50 45 40 35 30

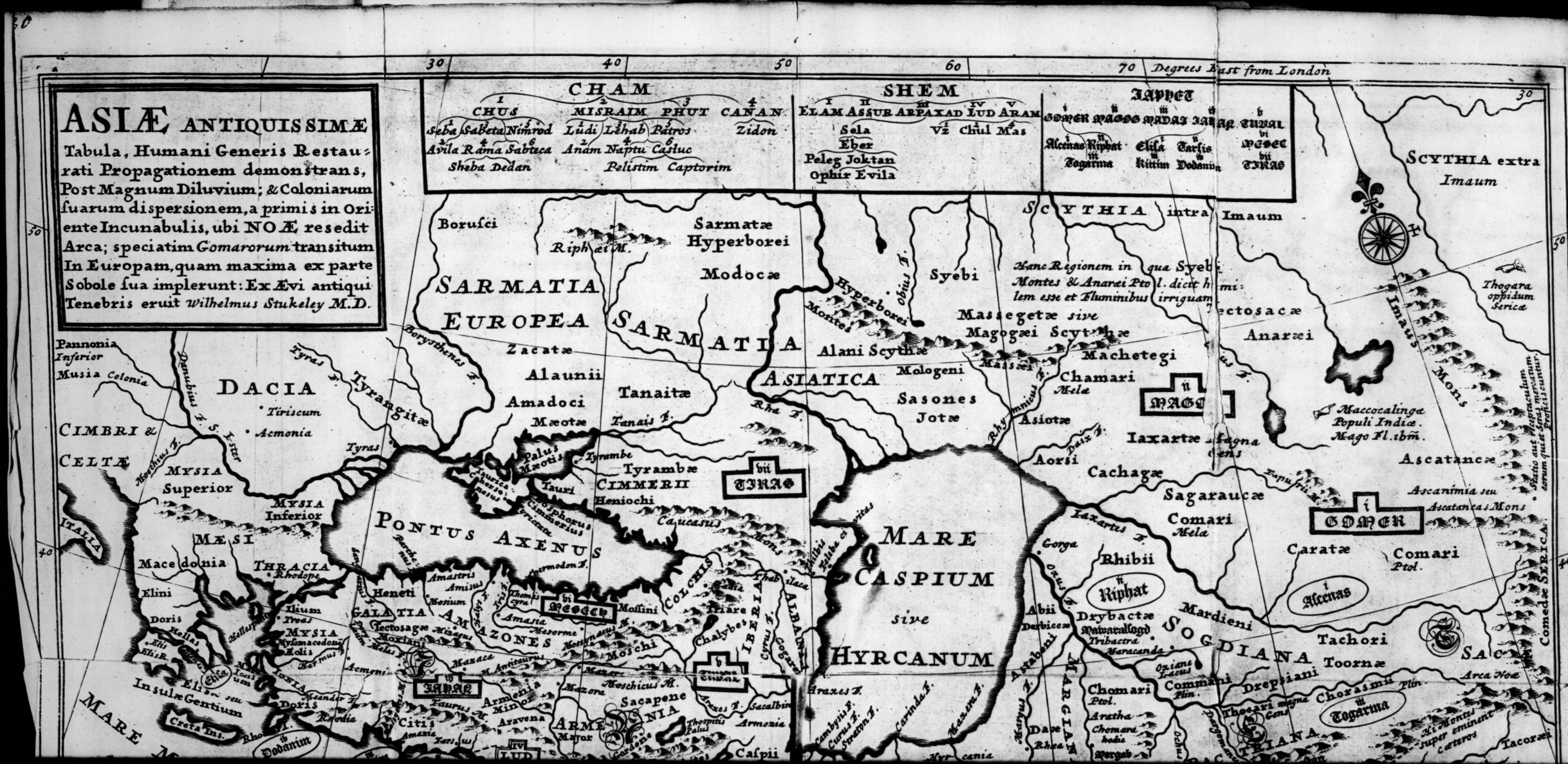
ASIÆ ANTIQUISSIMÆ
Tabula, Humani Generis Restaurati Propagationem demonstrans, Post Magnum Diluvium; & Coloniarum suarum dispersionem, a primis in Oriente Incunabulis, ubi NOÆ resedit Arca; speciatim Gomarorum transitum In Europam, quam maxima ex parte Sobole sua implerunt: Ex Ævi antiqui Tenebris eruit Wilhelmus Stukeley M.D.
Degrees East from London
CHAM
CHUS
MISRAIM
PHUT
CANAN
SHEM
ELAM
ASSUR
ARPAXAD
LUD
ARAM
JAPHET
GOMER
MAGOG
MADAI
JAVAN
TUBAL
MESECH
TIRAS
SARMATIA EUROPEA
SARMATIA ASIATICA
SCYTHIA intra Imaum
SCYTHIA extra Imaum
DACIA
PONTUS AXENUS
MARE CASPIUM sive HYRCANUM
SOGDIANA
Togarma
Riphat
Ascenas
Gomer
Magog
Tiras
Mesech
Tubal
Javan
Madai
Tarsis
Kittim
Dodanim
Elisa
Thogara oppidum Sericæ
Comedæ SERICA
Imaus Mons
Ascatanæ Mons
Caucasus Mons
Hyperborei Montes
Riphæi M.
Borysthenes F.
Tyras F.
Tyrangitæ
Danubius F.
Tanais F.
Rha F.
Araxes F.
Cyrus F.
Thermodon F.
Halys F.
Iaxartes F.
Oxus F.
Ganges F.
Indus F.
Pannonia Inferior
Musia Colonia
Tiriscum
Acmonia
CIMBRI & CELTÆ
MYSIA Superior
MYSIA Inferior
MÆSI
Macedonia
THRACIA
Rhodope
ITALIA
Elini
Doris
Hellas
Ilium
Troad
Mysia Mylomacedones
Æolis
IONIA
Insulæ Gentium
Creta Ins.
Rhodus
Citis
Amazia
Heneti
GALATIA
Lectosagæ
Moxiani
AMAZONES
Amastris
Amisus
Mosium
Themiscyra
Amasia
Mesorme
Moschi
Mossini
Chalybes
COLCHIS
IBERIA
ALBANI
Triare
Phasis
Cyrus
Gargara
Halys
Halybi
Sacæ
Sacalbin
Armozia
Araxes
Cambyses F.
Curus F.
Strabon F.
Carinda F.
Maxum F.
Hyrcania
Caspii
Armenia Minor
Armenia Major
Mazora
Moschicus M.
Sacapene
Thospitis Palus
Palus Mæotis
Tyrambe
Tyrambæ
CIMMERII
Heniochi
Tauri
Taurica Chersonesus
Cimmerius
Phœnicus
Sarmatæ Hyperborei
Modocæ
Borusci
Zacatæ
Alaunii
Amadoci
Mæotæ
Tanaitæ
Syebi
Alani Scythæ
Mologeni
Sasones
Jotæ
Massagetæ sive Magogæi Scythæ
Massæi
Asiotæ
Aorsi
Cachagæ
Iaxartæ
Magna Gens
Machetegi
Chamari Mela
Anaræi
Lectosacæ
Maccocalingæ Populi Indicæ. Mago Fl. ibm.
Ascatanæ
Ascanimia seu Ascatanæ Mons
Sagaraucæ
Comari Mela
Comari Ptol.
Caratæ
Rhibii
Gorga
Abii
Derbices
Arabeni
Drybactæ
Paparallogd
Tribactra
Maracanda
Mardieni
Tachori
Toornæ
Chomari Ptol.
Aratha
Chomare bodie
Margab
Oxiane Lacus
Commani Plin.
Drepsiani
Chorasmii Plin.
Arca Noæ
Thecari magna Gens
TRIANA
Tacoræi
Ad Montes super eminent cæteros
Scythia ad Septentrionem Oceanum Frigidum
Sitio aut Receptaculum eorum quæ ex imi mercium Profectis curatur
Hanc Regionem in Montes & Anarei Ptol. dicit hemilem esse et Fluminibus irriguam
qua Syebi

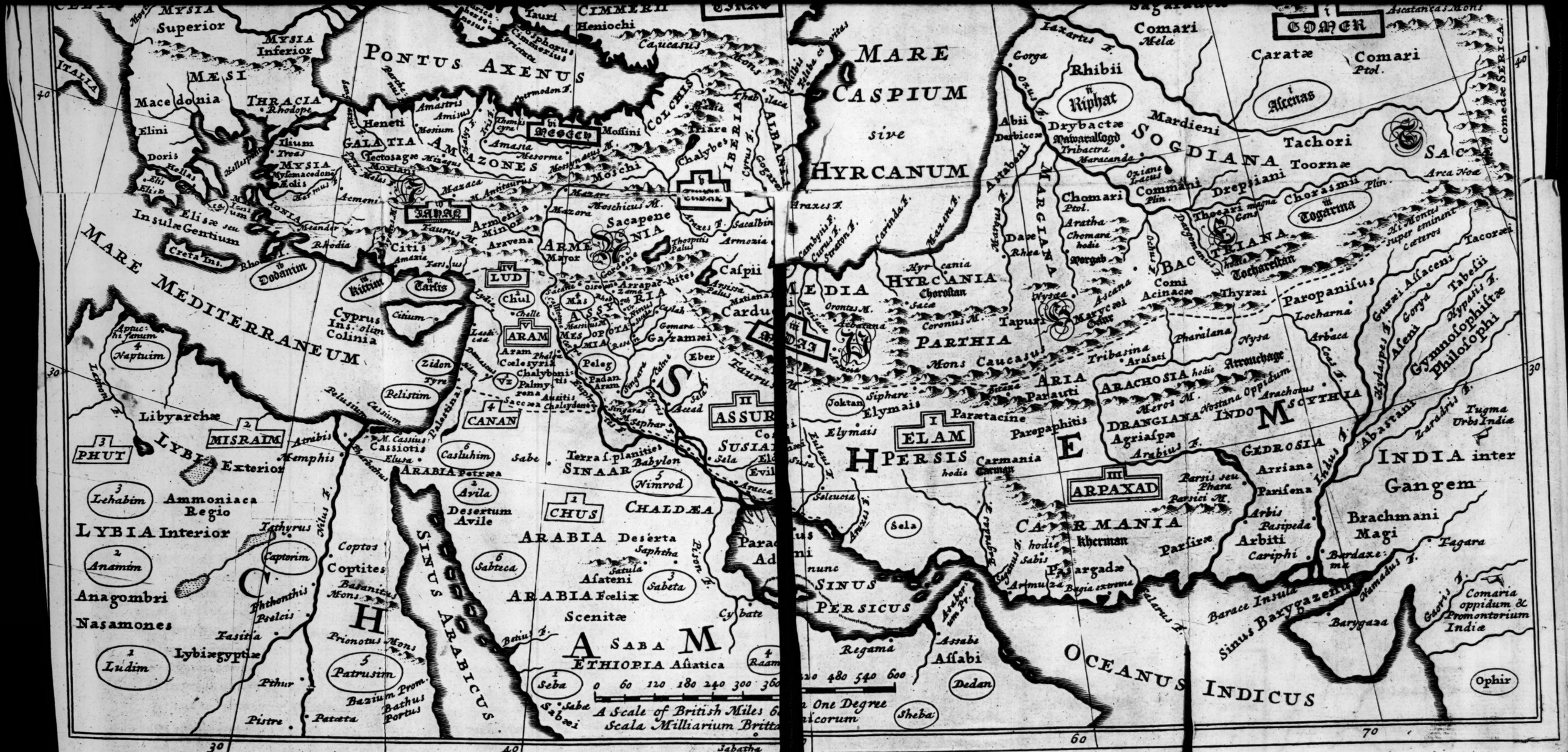
MYSIA Superior
MYSIA Inferior
MÆSI
Macedonia
THRACIA
Rhodope
Elini
Doris
Hellas
Elis
ITALIA
Ilium
Troas
MYSIA Mysomacedonia
Æoli
IONIA
Insulæ Gentium
Creta Ins.
Rhodia
Meander
Dodanim
MARE MEDITERRANEUM
Cyprus Ins. olim Colinia
Citium
Kittim
Tarsis
Cilicia
Taurus M.
Armenia Minor
Mazaca
Amasia
Tarsus
Cappadocia
Pontus
Halys F.
Iris F.
Thermodon F.
PONTUS AXENUS
Tauri
Bosphorus Cimmerius
Bosphorus Thracius
CIMMERII
Heniochi
Caucasus Mons
Heneti
Amastris
Amisus
GALATIA
Tectosagæ
Moxiani
Mesech
Mossini
Amasia
Mesorme
COLCHIS
Triare
Chalybes
IBERIA
Cyrus F.
Gogarene
ALBANIA
Araxes F.
Moschi
Moschicus M.
Sacapene
ARMENIA Major
Araxena
Thospitis Palus
Armozia
Sacalbin
Caspii
Caspius Mons
Matiana
Cardu
Gordiæi M.
Tigris F.
Assyria
Arrapachites
Zamua
Rhoa
Calah
Gomara
Garamæi
Eber
Peleg
Phalec
Aram
Chalybonitis
Palmyrena
Ausitis
Chalybdenus
Saccæa
Singara
Thapsacus
Euphrates F.
Tauri M.
Sala
Ascad
Zephar
Terra planities Sinaar
Babylon
Nimrod
Sela
Evil
Araxes
Susiana
Susis
Elymais
Parætacine
Parapaphitis
Carmania hodie Carman
Soleucia
Eulæus F.
Ecbatana
Ancyri F.
Persis
Persicus Sinus
Sela
Arabonium Pr.
Assabe
Assabi
Regama
Dedan
Sheba
Cybate
Arabia Deserta
Saphtha
Satula
Asateni
Arabia Felix
Scenitæ
Saba
Ethiopia Asiatica
Sinus Arabicus
Libyarchæ
Libya Exterior
Memphis
Arabia Petræa
Avila
Desertum Avile
Casluhim
Sabe
Pelusiacum
Pelusium
Castium
Palæstina
Zidon
Tyrus
Pelistim
Canan
Chul
Aram
Coelesyria
Chalybonitis
Palmyrena
Saccæa
Assyria
Mas
Mesopotamia
Ophrene
Ophra
Lud
Assur
Susiana
Chaldæa
Arabia Deserta
Arabia Felix
Scenitæ
Ethiopia Asiatica
Libya Interior
Ammoniacæ Regio
Lehabim
Anamim
Ludim
Lybiæ Ægyptiæ
Anagombri
Nasamones
Phut
Misraim
Naphtuim
Pathrusim
Casluhim
Sabeta
Sabtheca
Raamah
Seba
Sabæi
Sabatha
Nili F.
Lycus F.
Cinyps F.
Catabathmus Magnus
Coptos
Coptites
Prionotus Mons
Bazium Prom.
Bathus Portus
Pistre
Patæta
Lycus F.
Bagradas F.
Tritonis Palus
Lacus Libyæ
Cydamus
Garamantes
Nasamones
Psylli
Syrtis Major
Syrtis Minor
Leptis Magna
Adrumetum
Thapsus
Carthago
Utica
Hippo Regius
Numidia
Massylia
Mauritania
Gætulia
Atlas Mons
Fretum Gaditanum
Hercules Columnæ
Gades
Tingis
Mauritania Tingitana
Oceanus Atlanticus
Mare Caspium sive Hyrcanum
Araxes F.
Cambyses F.
Cyrus F.
Strates F.
Carinda F.
Mazena F.
Iaxartes F.
Gorya
Rhibii
Riphat
Abii Derbices
Arabeni
Margiana
Margus F.
Oxus F.
Media
Hyrcania
Chorostan
Sace
Coronus M.
Tapuri
Parthia
Mons Caucasus
Aria
Paraxata
Drangiana
Arachosia hodie
Arrouchage
Oppidum Arachotus
Meros M.
Hostana
Agriaspæ
Arabius F.
Persis
Elymais
Joktan
Siphare
Elam
Carmania hodie Carman
Arpaxad
Gedrosia
Arriana
Parisena
Parnis seu Phara
Parnici M.
Arbis
Rasipeda
Arbiti
Cariphi
Parsiræ
Pasargadæ
Armuzæ
Regia extrema
Sinus Persicus
Oceanus Indicus
Sinus Barygazenus
Barace Insula
Barygaza
Hamadus F.
Tagara
Brachmani Magi
Gangem
India inter Gangem
Indus F.
Tugma Urbs Indiæ
Zaradri F.
Abastani
Gymnosophistæ Philosophi
Hydaspes F.
Asseni
Gurzi Assaceni
Gorya
Tabelii
Hypasis F.
Paropanisus
Locharna
Arbaca
Cœs F.
Nysa
Pharalana
Thyræi
Acinacæ
Comi
Commani
Drepsiani
Chomari Ptol.
Aratha
Chomara hodie
Iorgab
Bactriana
Oxiana Lacus
Oxus F.
Sogdiana
Mardieni
Tachori
Toornæ
Riphat
Drybactæ
Naiaracallogd
Tribactra
Maracanda
Ascenas
Caratæ
Comari Ptol.
Comari Mela
Gomer
Ascanicas Mons
Comedæ Sericæ
Arca Noæ
Montes super eminent cæteros
Togarma
Chorasmii Plin.
Thogari magna Gens
Tochariban
Tacoræi
Scythia
Indo Scythia
Tugma Urbs Indiæ
India inter Gangem
Brachmani Magi
Gangem
Tagara
Barygaza
Ophir
Comaria oppidum & Promontorium Indiæ
A Scale of British Miles
Scala Milliarium Britt
One Degree
Cubitorum

A Map of the Journeyings of the ISRAELITES mentioned in ye Mosaick History. And of ye Land of CANAAN Shewing ye Divisions of ye Twelve Tribes of Israel, and more Remarkable Places mentioned in Iosiua & Iudges.
0 15 30 45 60
British Miles
THE GREAT SEA
THE RED SEA
PART OF SYRIA
Maachathites
Sidon
Tyre
Accho now Acri, by the Greeks called Ptolemais
Kishon R.
M.t Carmel
Megiddo
Dor
Jezreel
Half MANASSEH
EPHRAIM
BENIAMIN
Jerusalem
IUDAH
Bethlehem
Hebron
Gaza
Ashdod Astdod
Askelon
Timnathserah
Gaash Brook
Ekron
Ajalon
Sorek Brook
S. Ramah
SIMEON
Kadesh-barnea
Amorites M.ts
Amalekites
Rissah
Libnah
Rimmon parez
Rithmah
Kibroth hattaavah
Hazeroth
Rephidim
Alush
Wild of Sin
Mt Horeb
Mt Sinai
Dophkah
Marah
Elim
Wild of Etham
Etham
Pihahiroth
Migdol
Baal-zephon
Rameses
Succoth
Land of Goshen
EGYPT
Nile R.
Hahal now the Nile R.
Wilderness of Shur
Wilderness of Paran
Wilderness of Zin
Haradah
Makheloth
Tahath
Terah
Mithcah
Haimonah
Ezion-gaber
Ebronah
Encampment in ye wild of Zin
Encampment near Ezion-gaber
Plain of Elath and Ezion-gaber
MIDIANITES
Land of Edom
Mt Seir
Mt Hor
Zalmonah
Paran
Oboth
Jeabarim
Hor Moun.
Zin
Kadesh
Zared Brook
Valley and Brook of Zared
Dibon-Gad
Aroer
Beer
Aimon diblathaim
Almon
Bamoth
Habakiel
Mattanah
Jahaz
Medeba
Heshbon
Plains of Moab
Abel-shittim
Jordan R.
Jericho
Gilgal
Ai
Bethel
Shiloh
Shechem
Ebal Mt
Gerizim Mt
Tirzah
Succoth
Penuel
Mahanaim
Gilead
Jabesh Gilead
Ramoth Gilead
TRIBE of GAD
AMONITES
Jabbok R.
Adam
Zaretan
Succoth
Gilboa Mt
Jezreel
Dothan
Megiddo
Taanach
Jokneam
Carmel Mt
Kishon R.
Hebron
Dan
Laish or Dan
Leshem
Ijon
Abel
Aphek
Hadad Rimmon
Jezreel
Naioth
Ramah
Gibeah
Kirjath-jearim
Timnah
Ajalon
Gaash Brook
Ekron
Ashdod
Askelon
Gaza
Eglon
Debir
Hormah
Arad
Zin
Kadesh-barnea
Amorites M.ts
Hor Moun.
Zared Brook
Dibon-Gad
Aroer
Arnon R.

p. 205

A Map of the Travels and Voyage of St. PAUL;

And of the other Places that are mention'd in t Books of the New Testament that follow y Co Together with such Places that ly Remote from y Ho Land as are mentioned in the New Testament

10 15 Deg. East from London 25 30 35 40 45 50

45 40 35 30

ITALY
Rome
The thre Taverns
Appii forum
Putuoli
Illyricum
DALMATIA
MACEDONIA
Apolonia
Thessalonica
Amphipolis
Philippi
Neapolis
BITHYNIA
Troas
MYSIA
Pergamus
ASIA
Smyrna
Ephesus
Troglium
Samos I.
Patmos I.
Cos
LYCIA
Rhodus I.
Crete I.
Salmone Prom.
Fair Heavn
Phenice
Claudia I.
Rhegium
Syracuse
Melita I.
ADRIA or
The ADRIATICK SEA
Cyrene
PART OF LYBIA
CAPPADOCIA
CILICIA
Seleucia
Antioch
SYRIA
Damascus
Phoenicia
Sidon
Tyre
Jerusalem
Sinai Mount.
Land of Median
ARABIA
MEDIA
Ninive
PARTHIA
Charran
Mesopotamia
Euphrates R.
Tigris R.
Babylon
CHALDEA
ELAM or PERSIA
ETHIA

60 120 180 240 300
British Miles

15 20 25 30 35 40 45

A Map of y Journeyings of our Saviour Jesus Christ and of y other Places mentioned in y 4 Gospels.

a. Sea of Galilee
b. Mt Beatitudes
c. Id Gent
d. Mt Transfiguration
e. Wild of Judea
f. Mt Olivet with Bethany and Bethphage
g. The Hill Country of Judea
h. Galilee of the Gentils.

P. OF SYRIA
Abilene
Syrophenicia
Sidon
Sarepta
Tyre
Cana
Nazareth
Nain
Capernaum
Bethsaida
Chorazin
GALILEE
Tiberias
Jordan R.
Sea of Galilee
Cesarea Philippi
ITUREA
TRACHONITIS
Samaria
Sychar
Jacobs well
Jericho
Bethsaida
Ruines of Sodom
Ruines of Gomorra
JUDEA
Jerusalem
Bethlehem
Calvary
Idumea
Egypt
P. OF ARABIA
30 60
British Miles